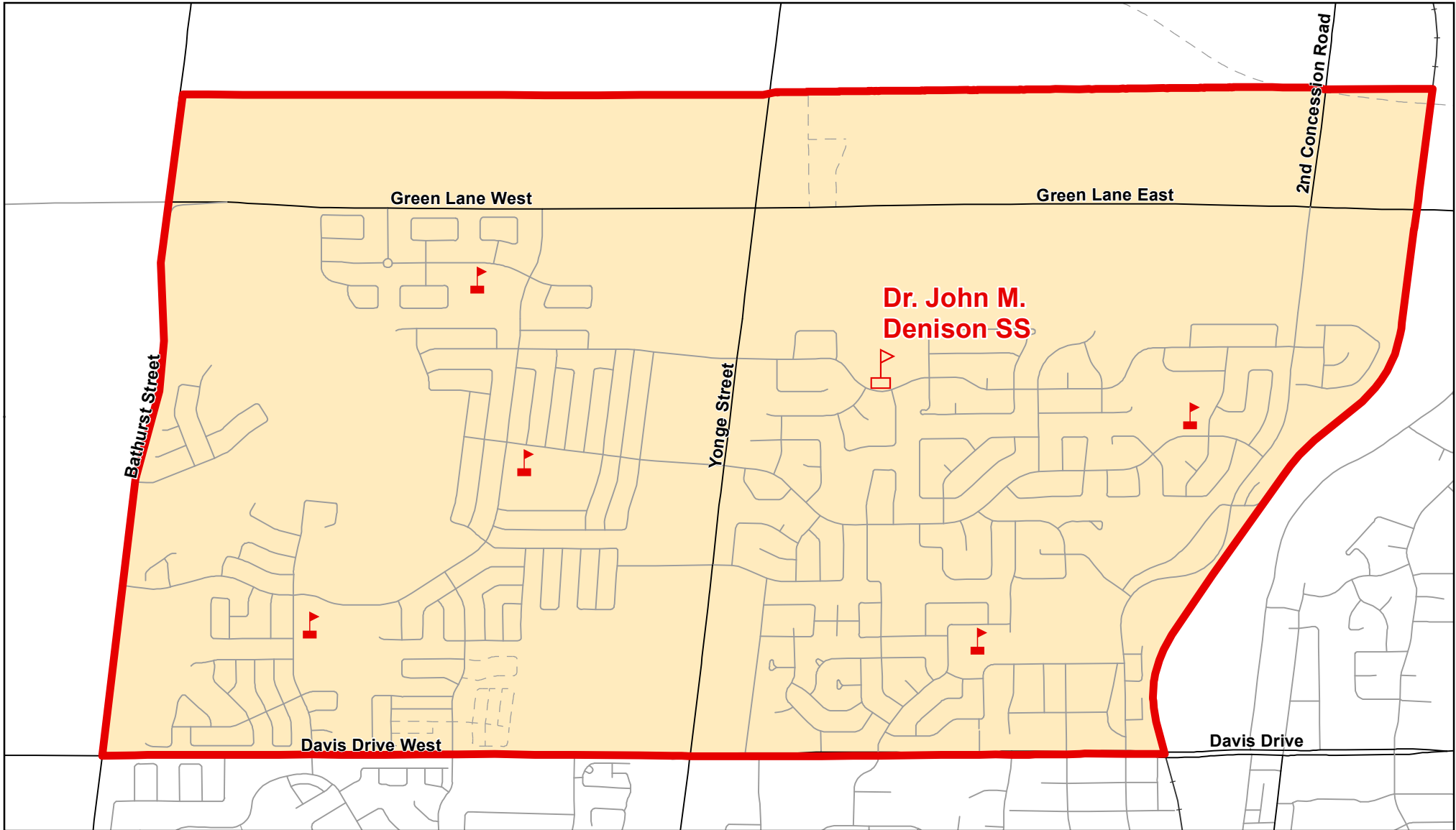











Dr. John M. Denison SS, Town of Newmarket



Legend

| | | |
|---|---|---|
|  Elementary School |  School Boundary |  Urban Road |
|  Secondary School |  Holding Area |  Regional Road |
|  Railway |  Proposed Road | |



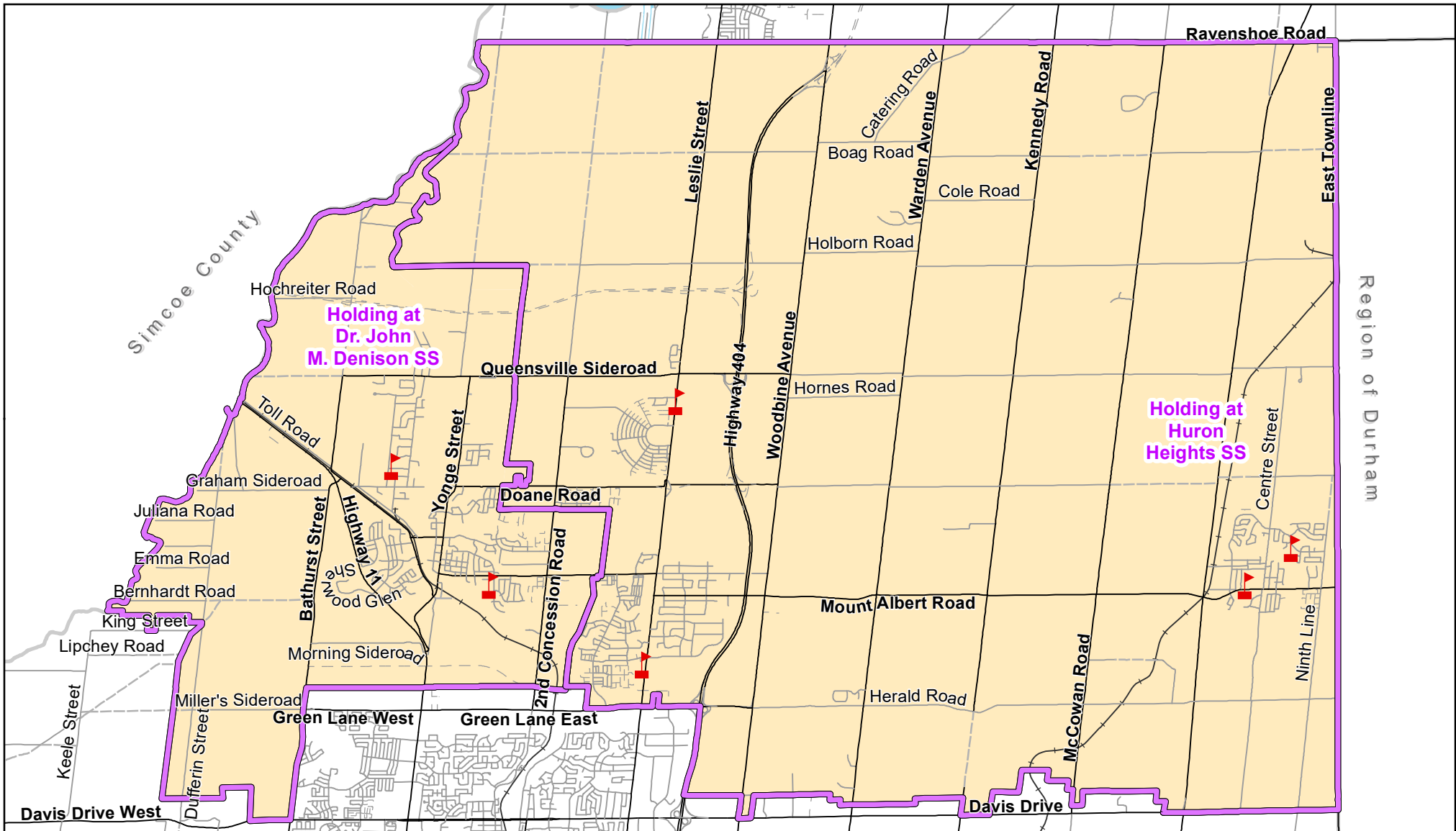
Notes

Dr. John M. Denison SS (as well as Huron Heights SS) has been designated to hold students living in the Unnamed East Gwillimbury SS boundary. Please see map 2 for details.









Boundary Approved: 2000


Map Updated: August 2019

Unnamed East Gwillimbury SS, Town of East Gwillimbury



Legend

| | | | | | |
|---|-------------------|---|-----------------|---|---------------|
|  | Elementary School |  | School Boundary |  | Urban Road |
|  | Secondary School |  | Holding Area |  | Regional Road |
| | |  | Railway |  | Proposed Road |



Notes

Students living in the Unnamed East Gwillimbury SS boundary have been designated to hold at Dr. John M. Denison SS and Huron Heights SS in Newmarket. Please see map for details.

Boundary Approved: March 2015

Map Updated: August 2019