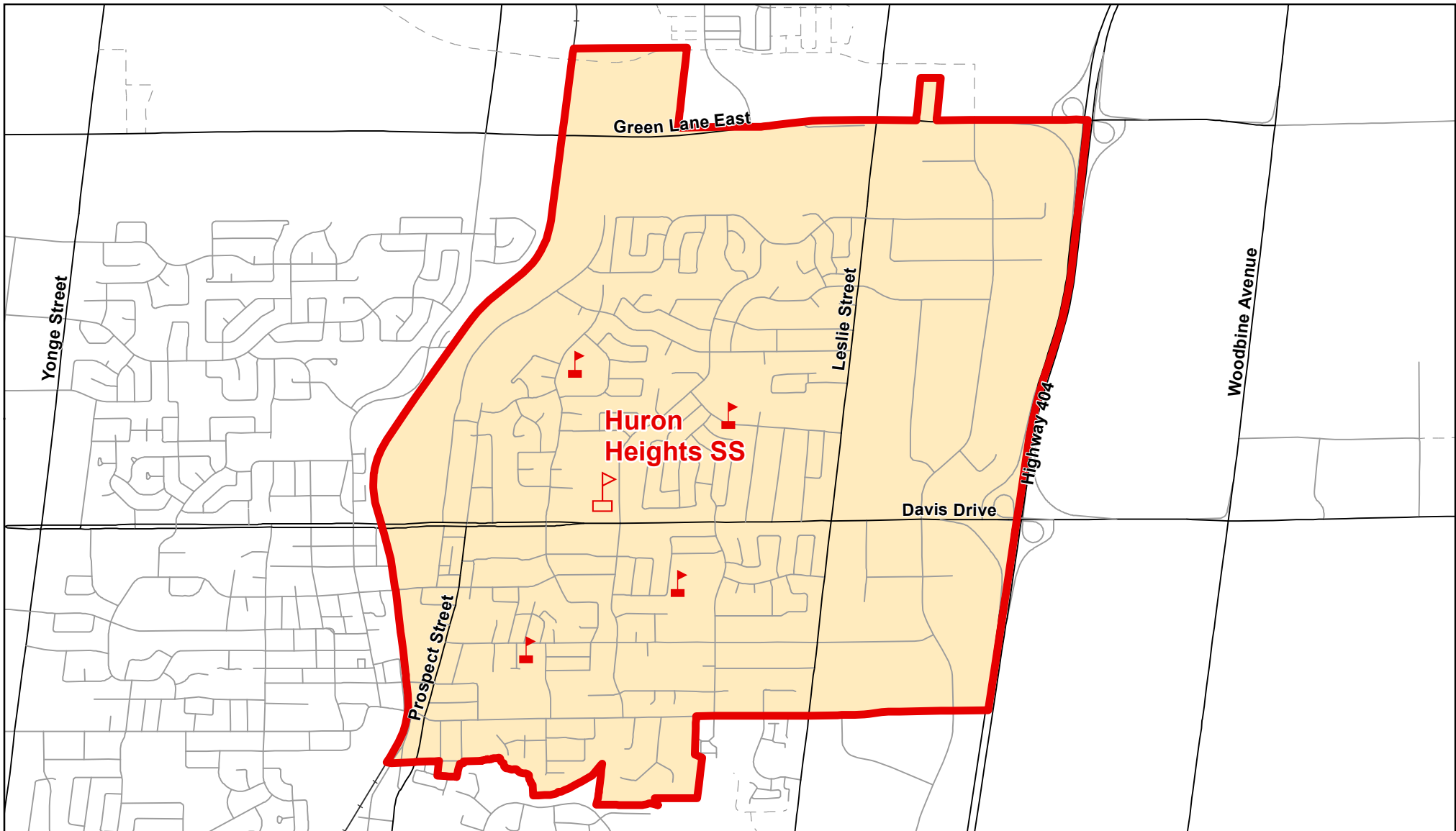










Huron Heights SS, Town of Newmarket



Legend

- | | | |
|---|---|---|
|  Elementary School |  School Boundary |  Urban Road |
|  Secondary School |  Holding Area |  Regional Road |
|  Railway |  Proposed Road | |

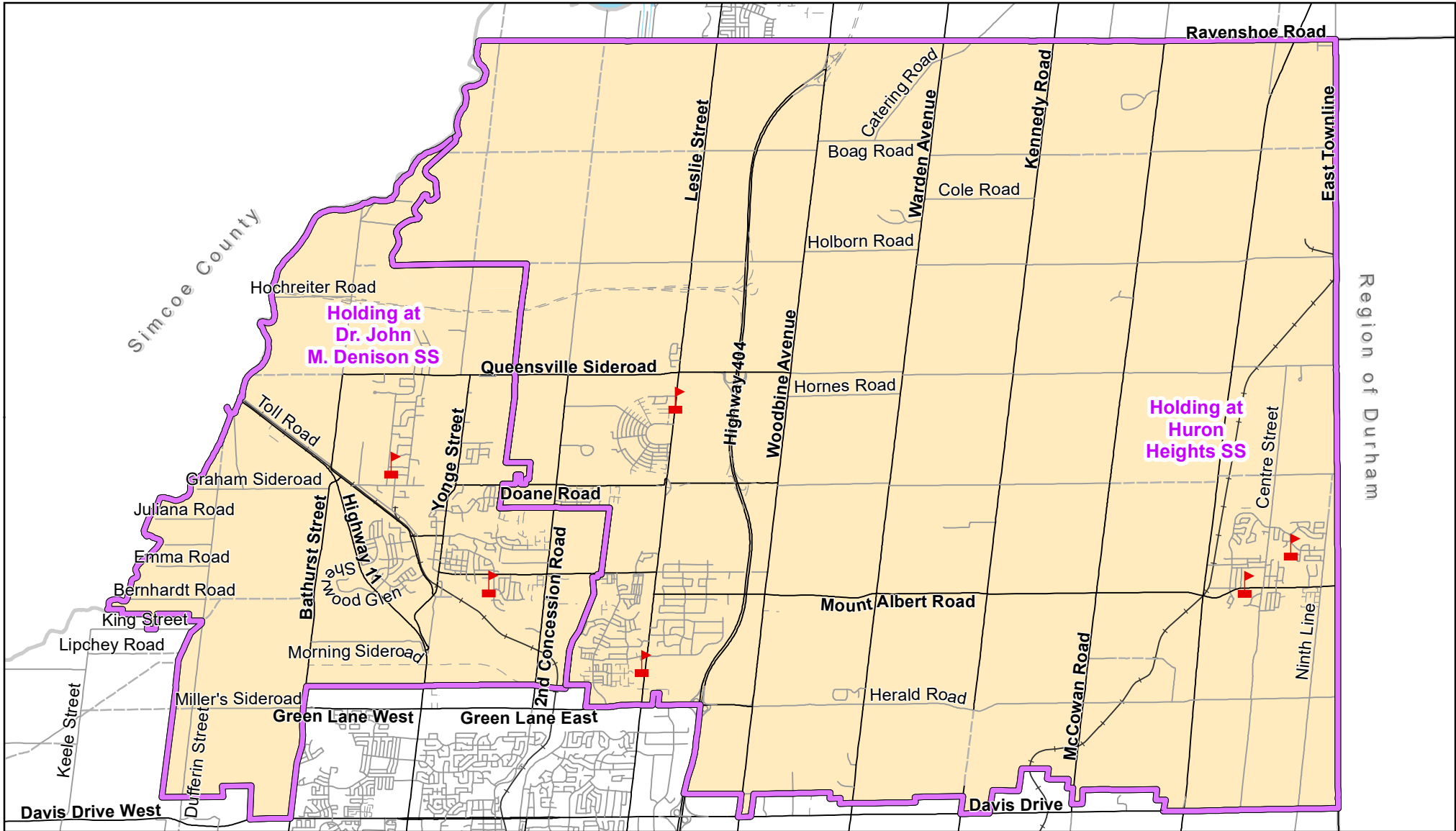
Notes

Huron Heights SS (as well as Dr. John M. Denison SS) has been designated to hold students living in the Unnamed East Gwillimbury SS boundary. Please see map 2 for details.










Boundary Approved: 2000

Map Updated: August 2019

Unnamed East Gwillimbury SS, Town of East Gwillimbury



Legend

 Elementary School	 School Boundary	 Urban Road	
 Secondary School	 Holding Area	 Regional Road	
	 Railway	 Proposed Road	

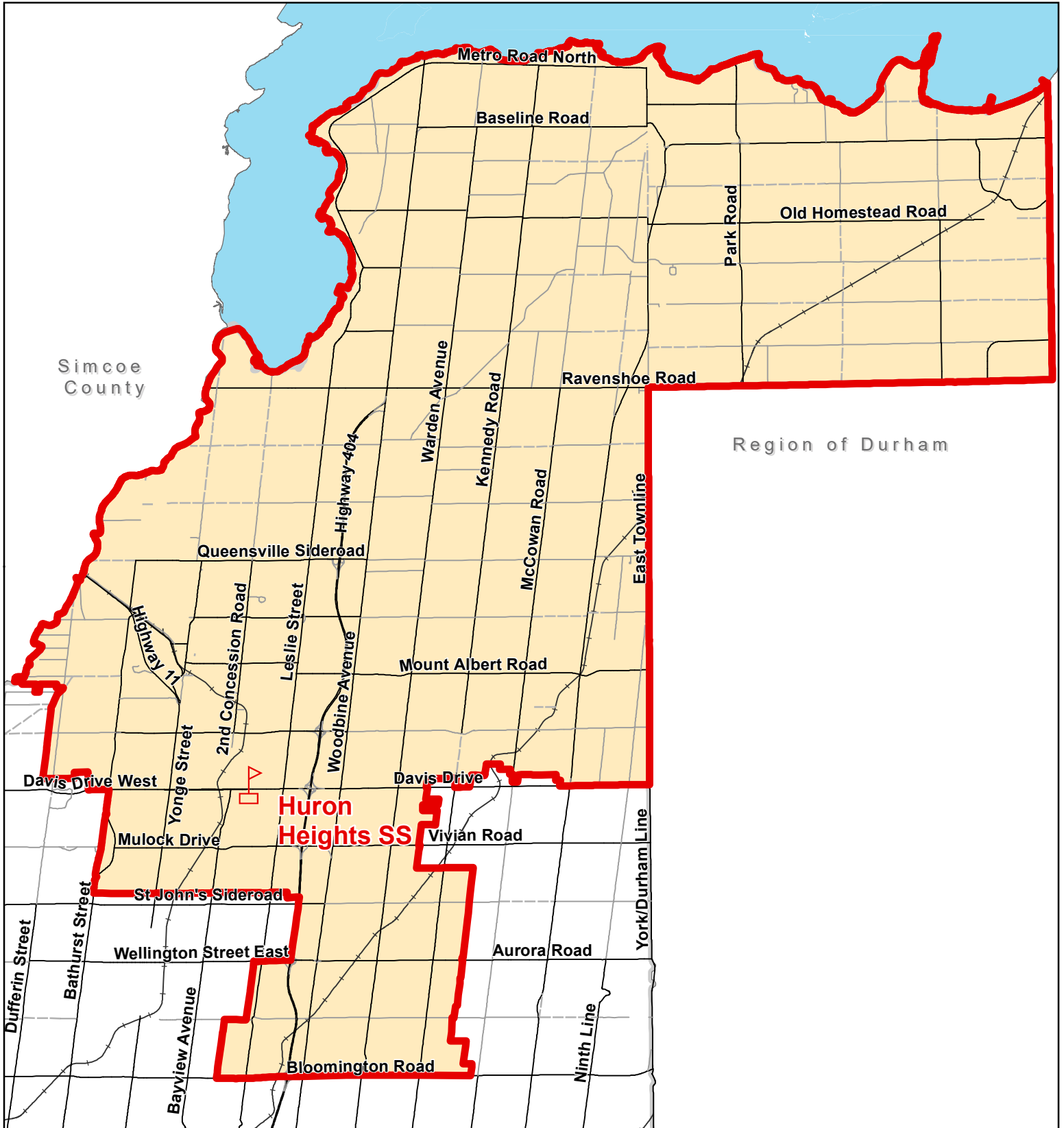
Notes

Students living in the Unnamed East Gwillimbury SS boundary have been designated to hold at Dr. John M. Denison SS and Huron Heights SS in Newmarket. Please see map for details.









Boundary Approved: March 2015

Map Updated: August 2019

Huron Heights SS, Town of Newmarket (Arts Program)



Legend

-  Elementary School
-  School Boundary
-  Urban Road
-  Secondary School
-  Holding Area
-  Regional Road
-  Railway
-  Proposed Road

Notes

The Arts program has an application process. Please contact the school for admission details about the program.

Map Updated: August 2019