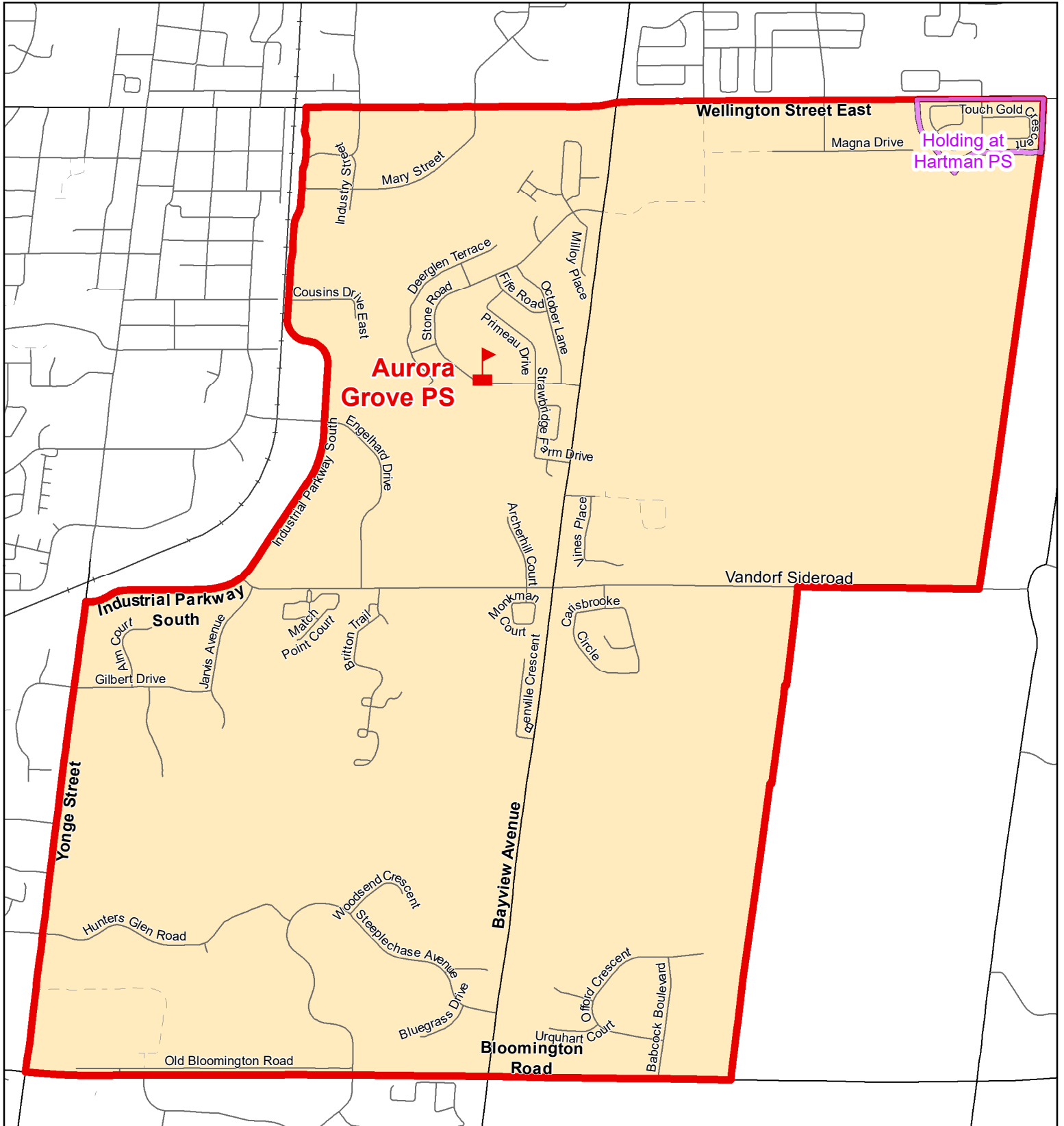










Aurora Grove PS, Town of Aurora



Legend

- | | | |
|---|---|---|
|  Elementary School |  School Boundary |  Urban Road |
|  Secondary School |  Holding Area |  Regional Road |
|  Railway |  Proposed Road | |

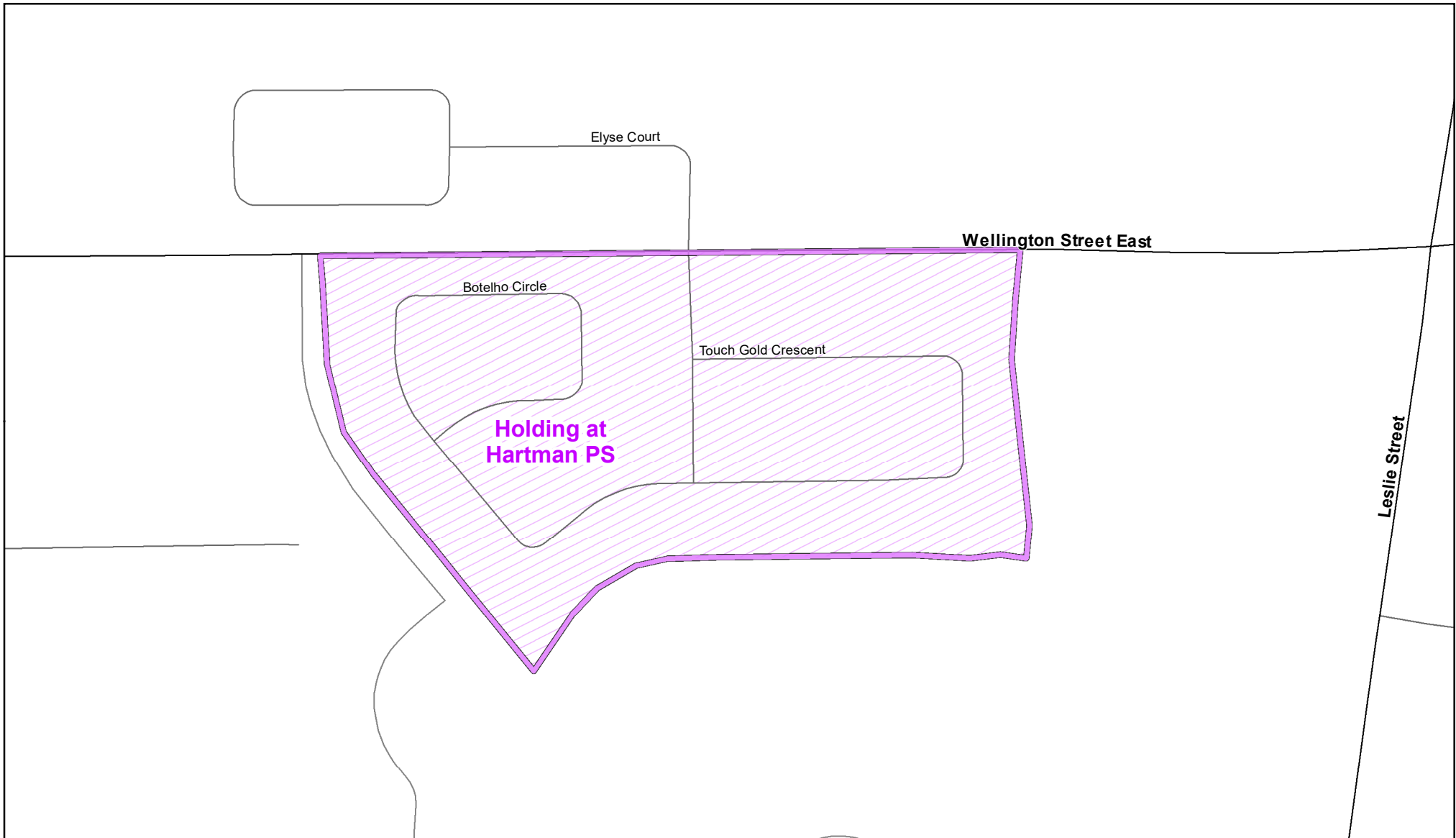
Notes

Holding area noted above will be held at Hartman PS.
 New development in the Rick Hansen PS and Hartman PS boundaries (south of St. John's Siderd & north of Wellington St E) will be held at Aurora Grove PS.










Boundary Approved: March 2010

Map Updated: February 2020

Holding Area at Hartman PS, Town of Aurora



Legend

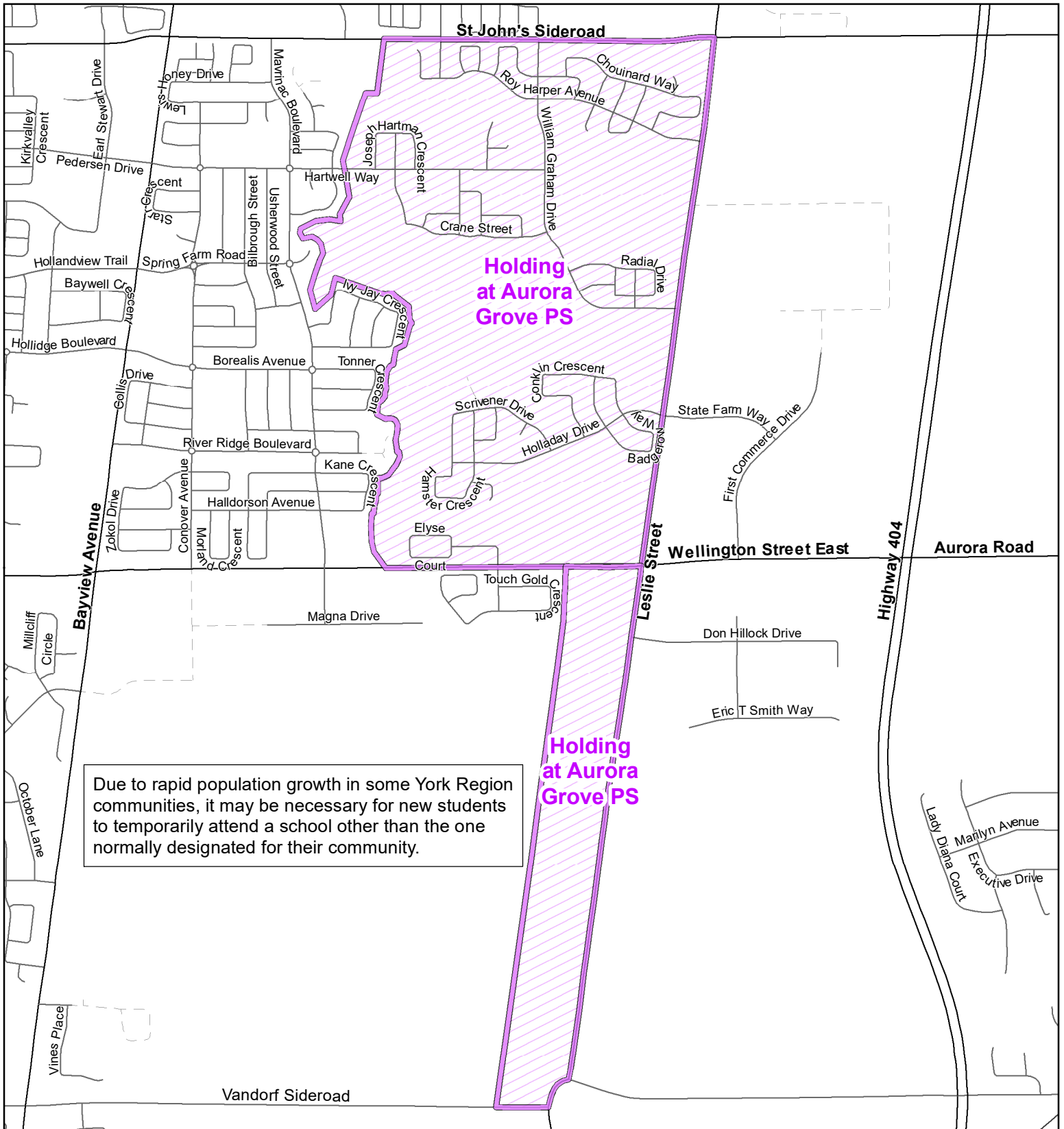
- | | | | |
|---|---|---|---|
|  Elementary School |  School Boundary |  Urban Road |  |
|  Secondary School |  Holding Area |  Regional Road | |
|  Railway |  Proposed Road | | |

Notes

New Development area noted above will be held at Hartman PS.

Map Updated: February 2020

Holding Area at Aurora Grove PS, Town of Aurora



Legend

	Elementary School		School Boundary		Urban Road
	Secondary School		Holding Area		Regional Road
	Railway		Proposed Road		

Notes

New development area noted above will be held at Aurora Grove PS.

Map Updated: September 2020