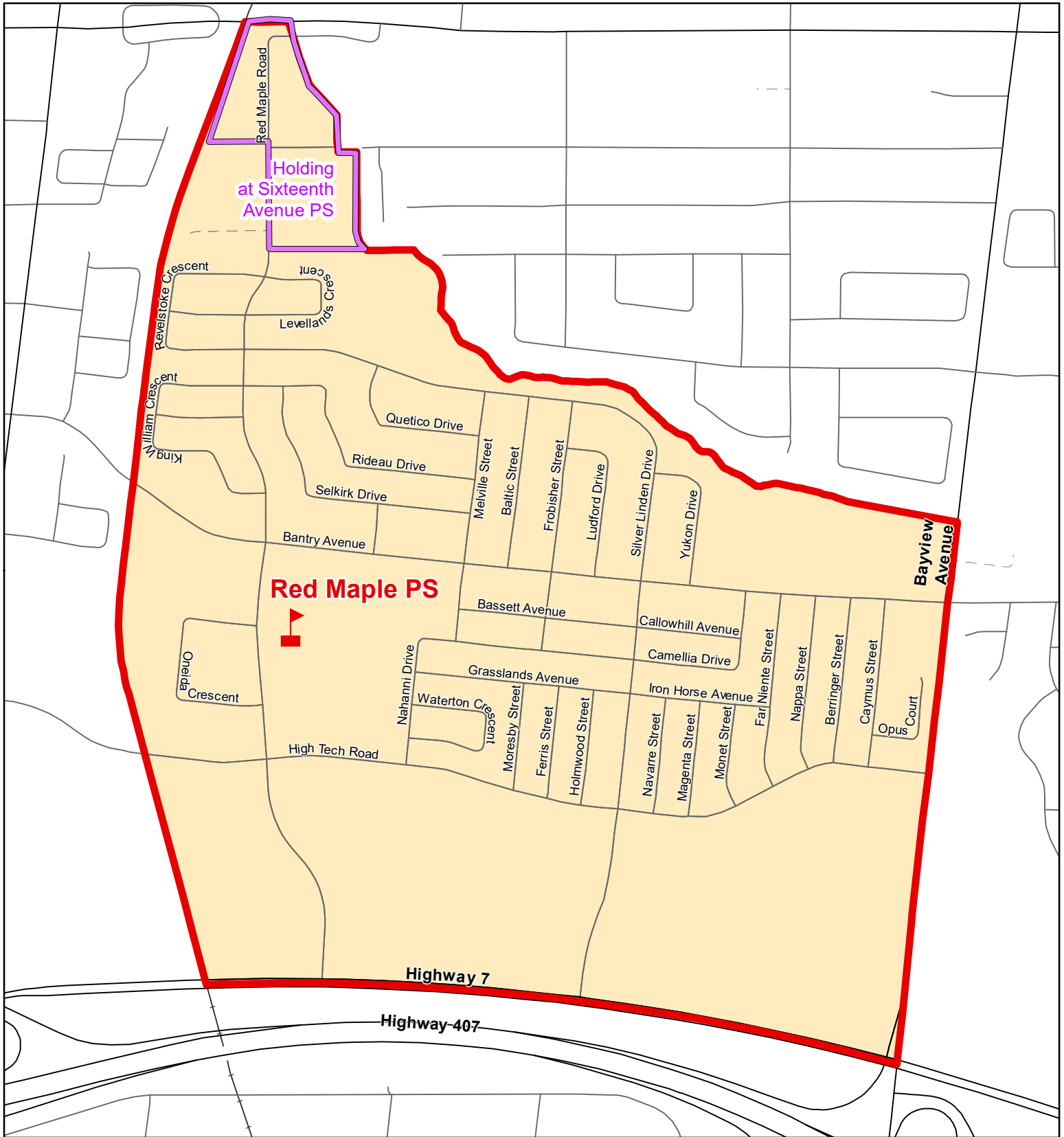










# Red Maple PS, City of Richmond Hill



## Legend

-  Elementary School
-  School Boundary
-  Urban Road
-  Holding Area
-  Regional Road
-  Secondary School
-  Railway
-  Proposed Road



## Notes

New development area in the north portion of Red Maple PS will be held at Sixteenth Avenue PS. Please see map for details.

Boundary Approved: March 2002

Map Updated: March 2020