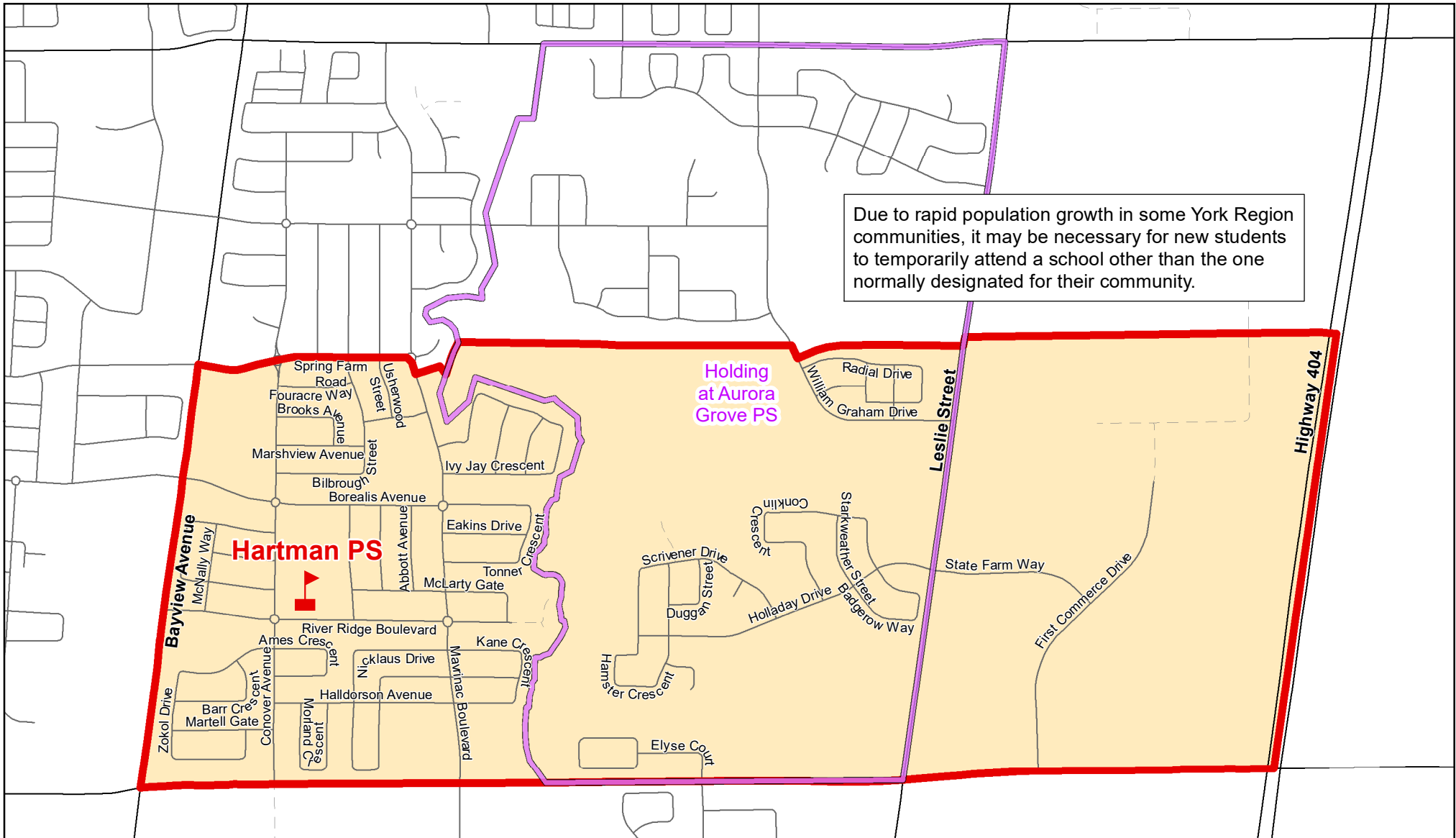











# Hartman PS, Town of Aurora



**Legend**

 Elementary School	 School Boundary	 Urban Road
 Secondary School	 Holding Area	 Regional Road
	 Railway	 Proposed Road

N  


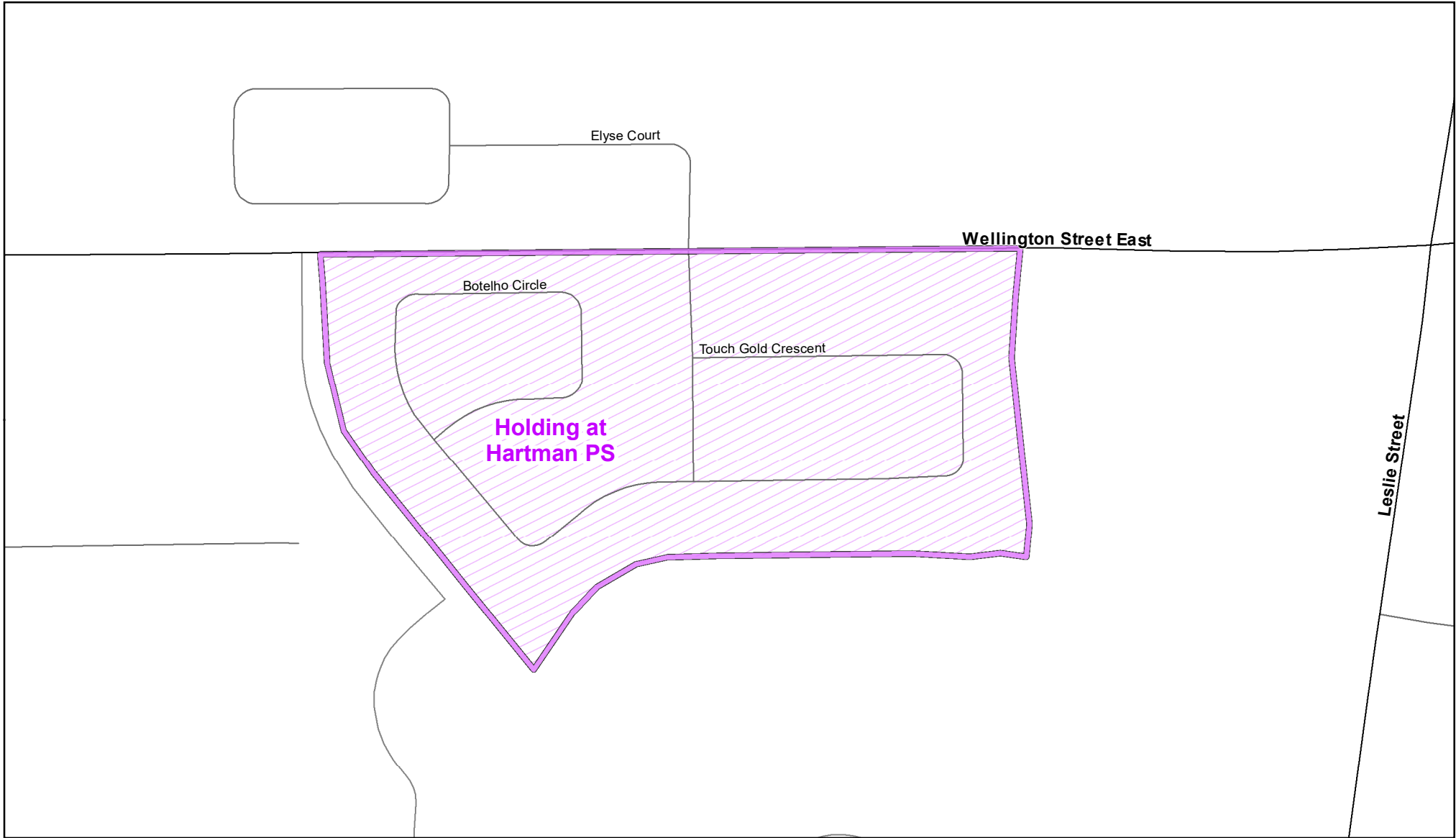
**Notes**

A new development area in the Hartman PS boundary will be held at Aurora Grove PS. Please see map for details.  
A portion of the Aurora Grove PS boundary will be held at Hartman PS.










**Boundary Approved: March 2014**

**Map Updated: February 2020**

# Holding Area at Hartman PS, Town of Aurora



## Legend

- |   |   |   |   |
|---|---|---|---|
|  Elementary School |  School Boundary |  Urban Road    |  |
|  Secondary School  |  Holding Area    |  Regional Road |   |
|  Railway         |  Proposed Road   |   |   |

## Notes

New Development area noted above will be held at Hartman PS.

Map Updated: February 2020