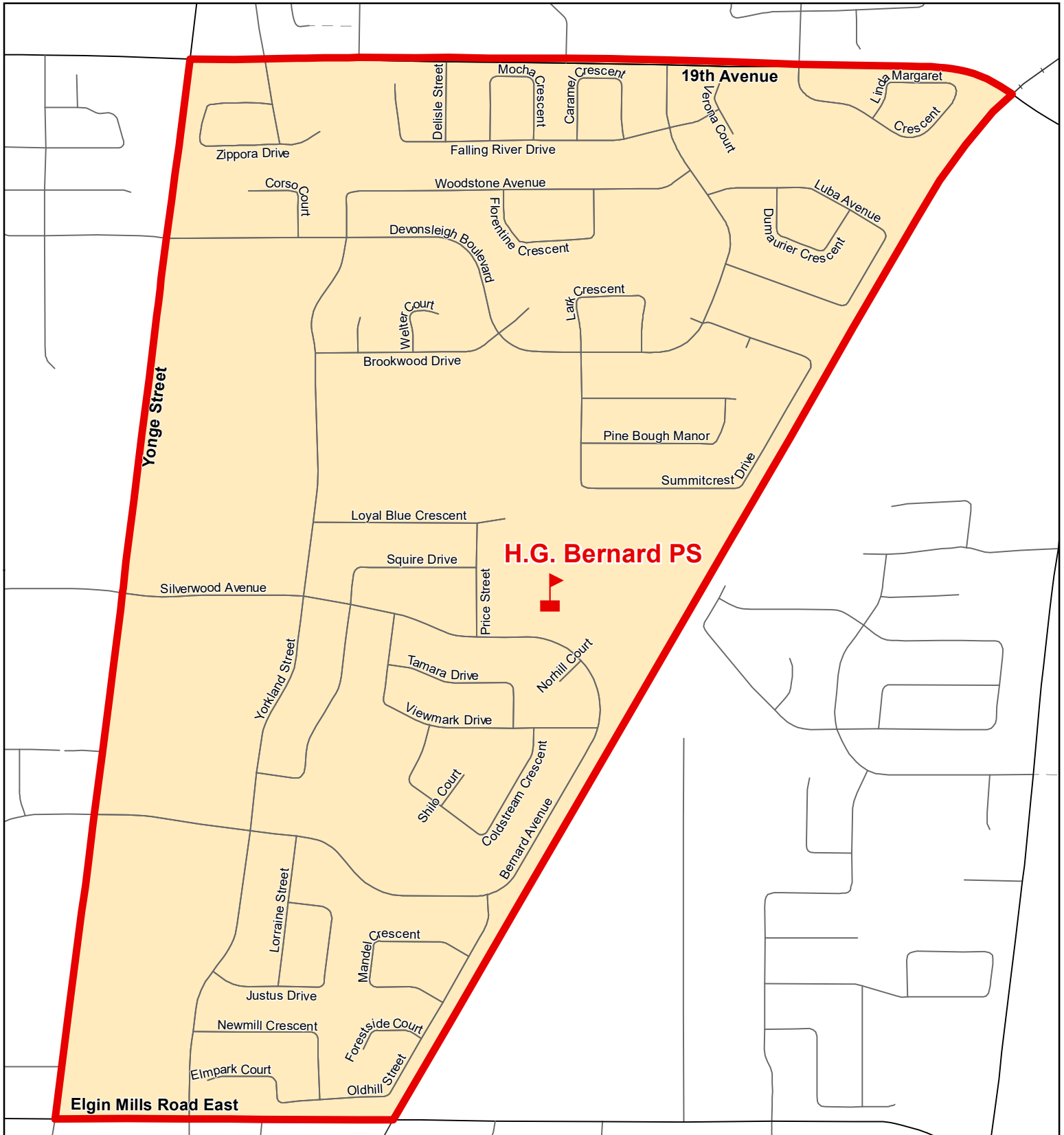










H.G. Bernard PS, City of Richmond Hill



Legend

- | | | |
|---|---|---|
|  Elementary School |  School Boundary |  Urban Road |
|  Secondary School |  Holding Area |  Regional Road |
|  Railway |  Proposed Road | |

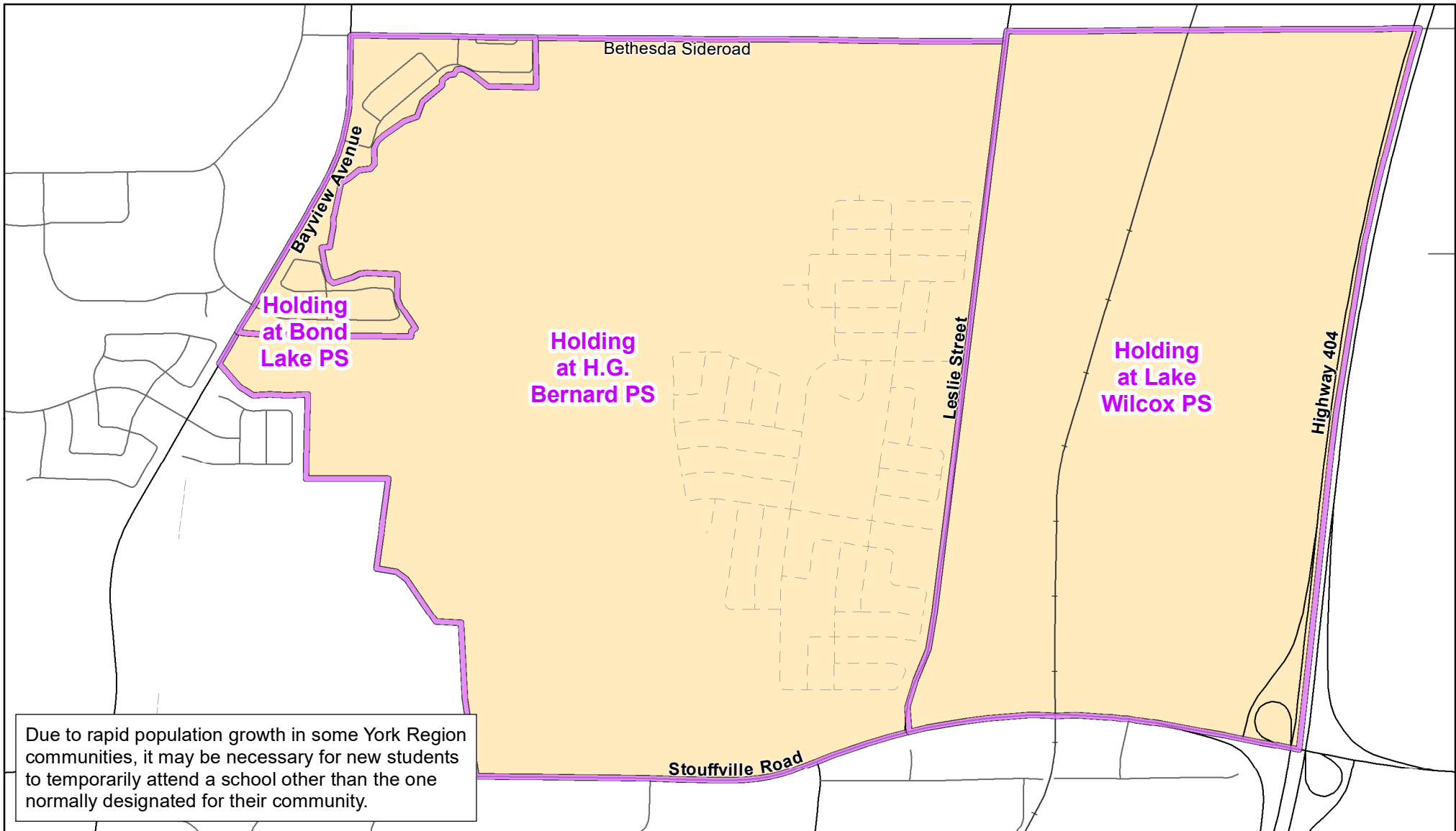
Notes

A portion of new development in the Unnamed Oak Ridges East #3 boundary will be held at H.G. Bernard PS.

Boundary Approved: 1997










Map Updated: August 2019

Unnamed Oak Ridges East #3 ES, City of Richmond Hill



Due to rapid population growth in some York Region communities, it may be necessary for new students to temporarily attend a school other than the one normally designated for their community.

Legend

 Elementary School	 School Boundary	 Urban Road	
 Secondary School	 Holding Area	 Regional Road	
	 Railway	 Proposed Road	

Notes

Students living in the Unnamed Oak Ridges East #3 ES boundary have been designated to hold at Bond Lake PS, H.G. Bernard PS and Lake Wilcox PS. Please see map for details.

Boundary Approved: March 2006

Map Updated: August 2019