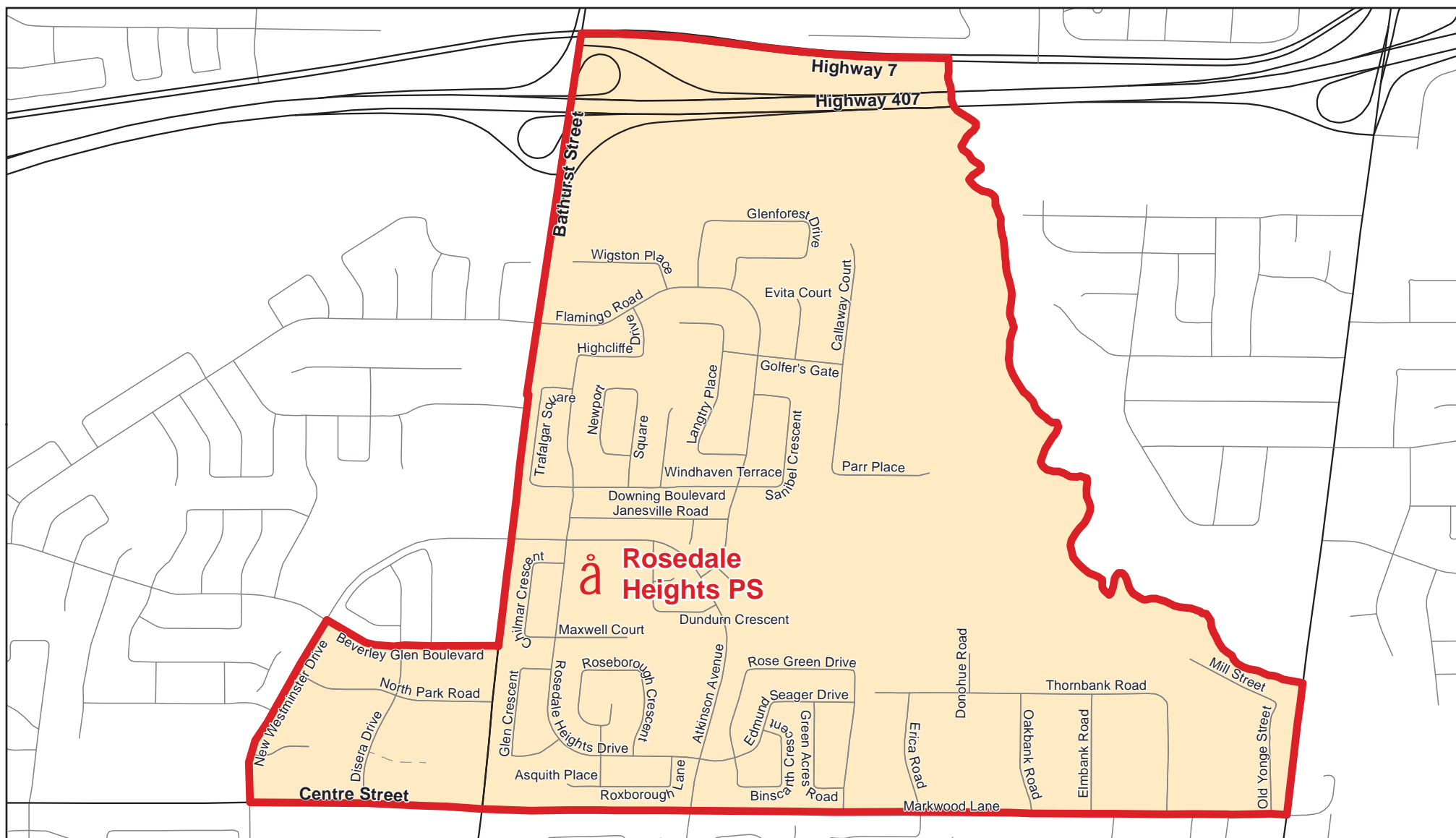










Rosedale Heights PS, City of Vaughan



Legend

	Elementary School		School Boundary		Urban Road
	Secondary School		Holding Area		Regional Road
			Railway		Proposed Road



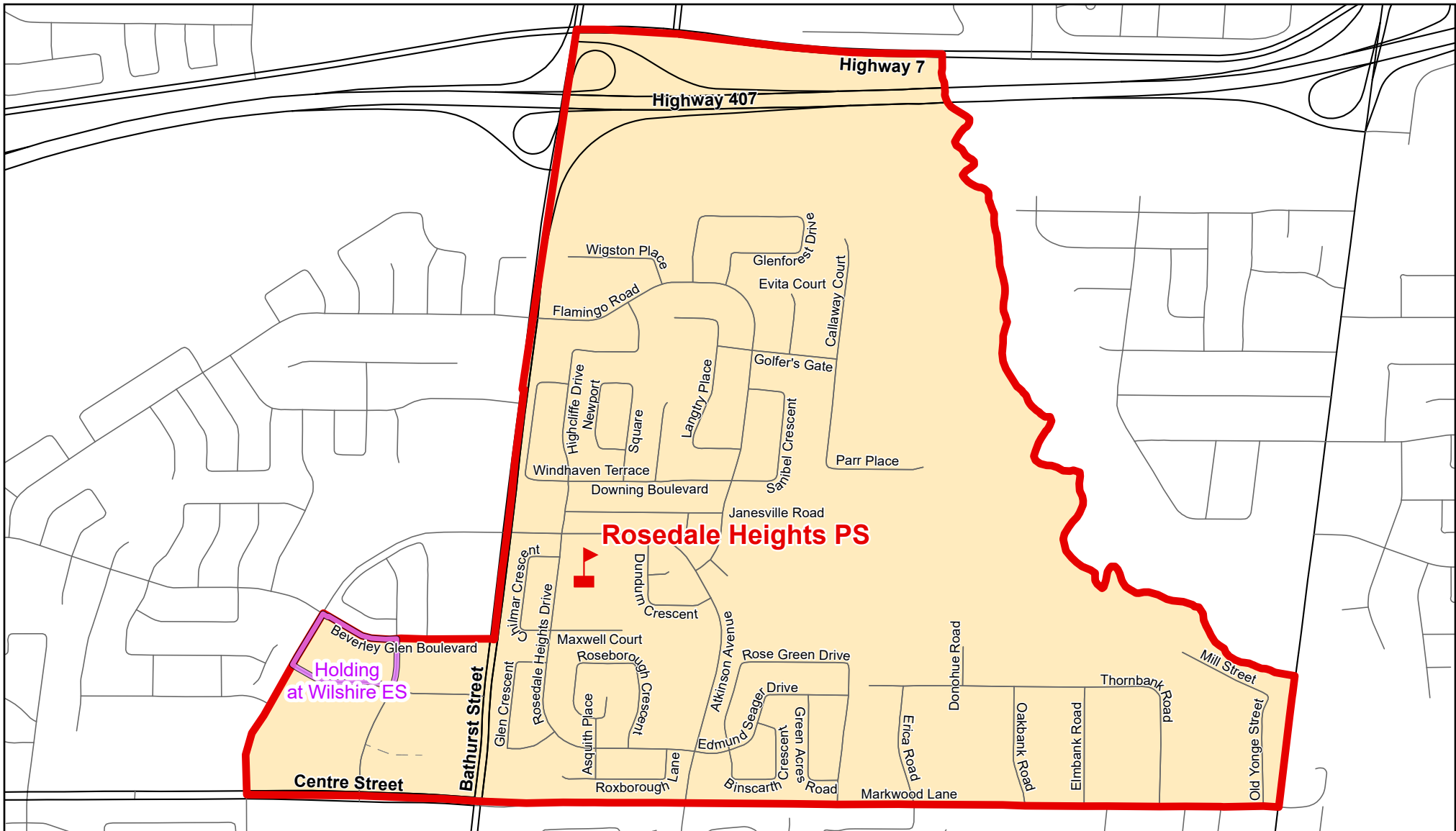
Notes

Boundary Approved: March 2009









Map Updated: August 2019

Rosedale Heights PS, City of Vaughan

Effective for the 2025-2026 School Year



Legend

- | | | |
|---|---|---|
|  Elementary School |  School Boundary |  Urban Road |
|  Secondary School |  Holding Area |  Regional Road |
|  Railway |  Proposed Road | |



Notes

Boundary Approved: March 2009

Map Updated: January 2025