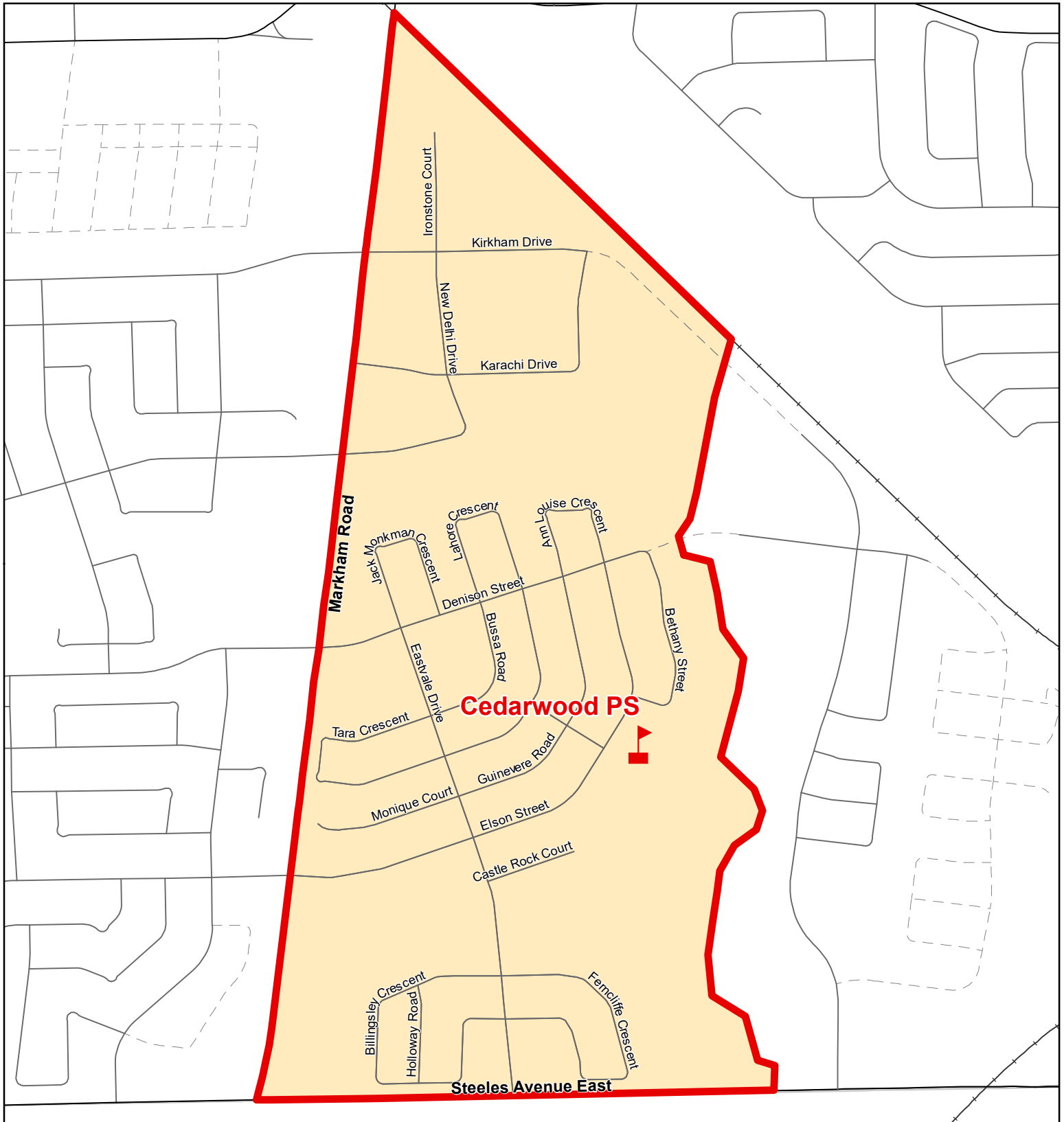










Cedarwood PS, City of Markham



Legend

- | | | |
|---|---|---|
|  Elementary School |  School Boundary |  Urban Road |
|  Secondary School |  Holding Area |  Regional Road |
|  Railway |  Proposed Road | |



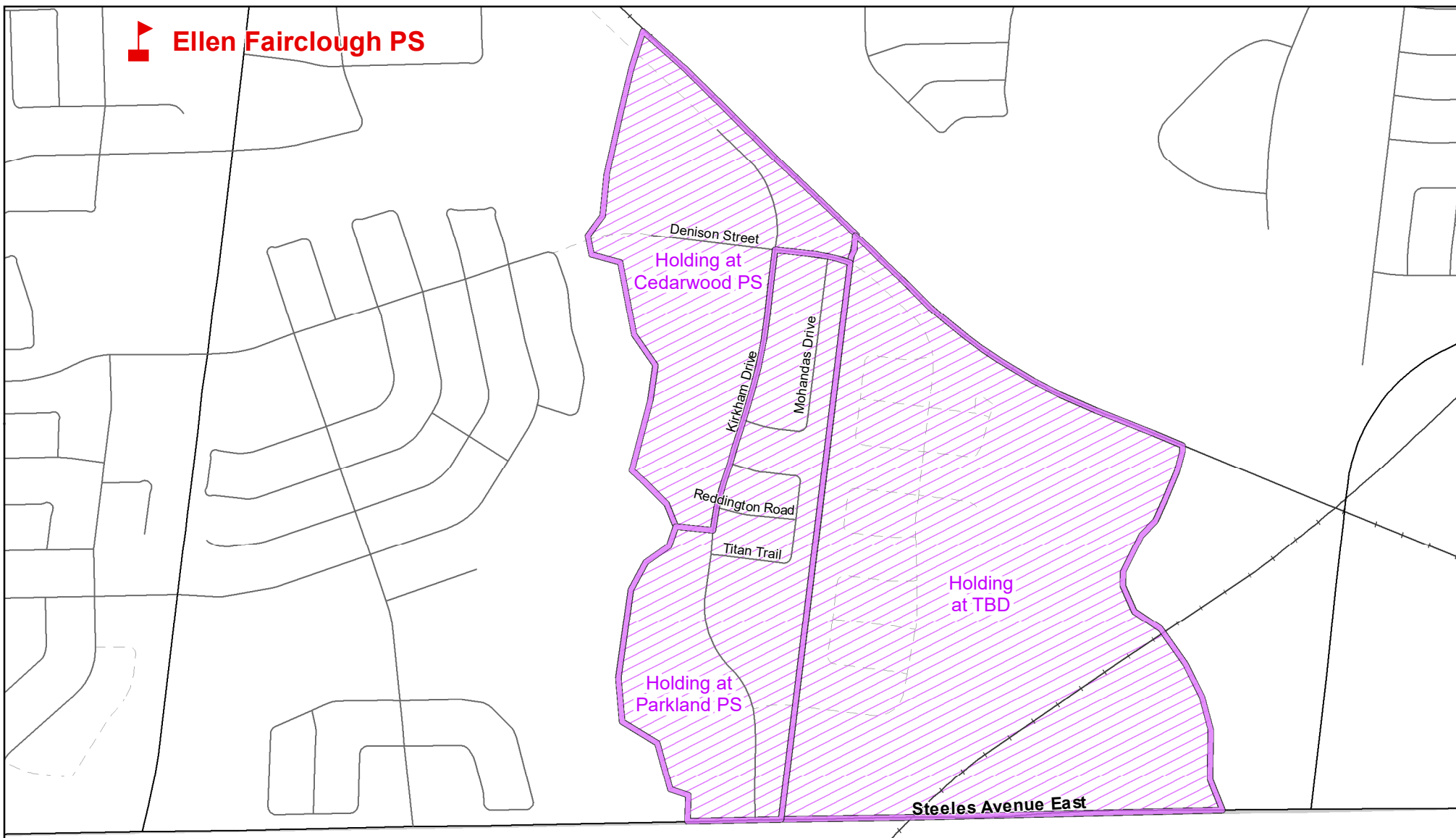
Notes

A portion of new development in the Ellen Fairclough PS Section B boundary will be held at Cedarwood PS.









Boundary Approved: November 2008

Map Updated: August 2019

Ellen Fairclough PS (Section B), City of Markham



Legend

- | | | |
|---|---|---|
|  Elementary School |  School Boundary |  Urban Road |
|  Secondary School |  Holding Area |  Regional Road |
| |  Railway |  Proposed Road |



Notes

The above noted area of Ellen Fairclough PS Section B will be held at Cedarwood PS and Parkland PS.

Boundary Approved: November 2008

Map Updated: August 2019