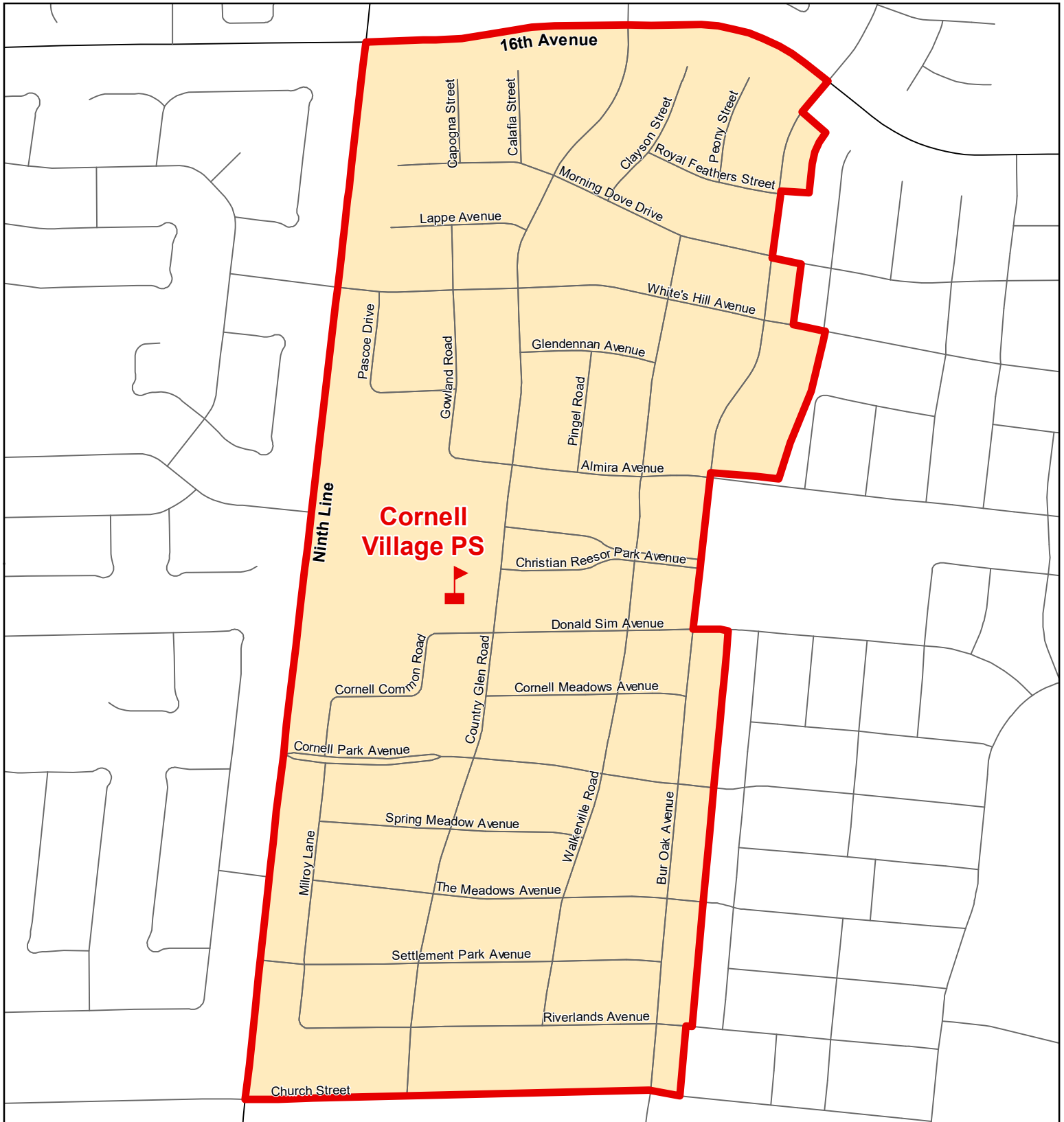










Cornell Village PS, City of Markham



Legend

-  Elementary School
-  School Boundary
-  Urban Road
-  Secondary School
-  Holding Area
-  Regional Road
-  Railway
-  Proposed Road



Notes

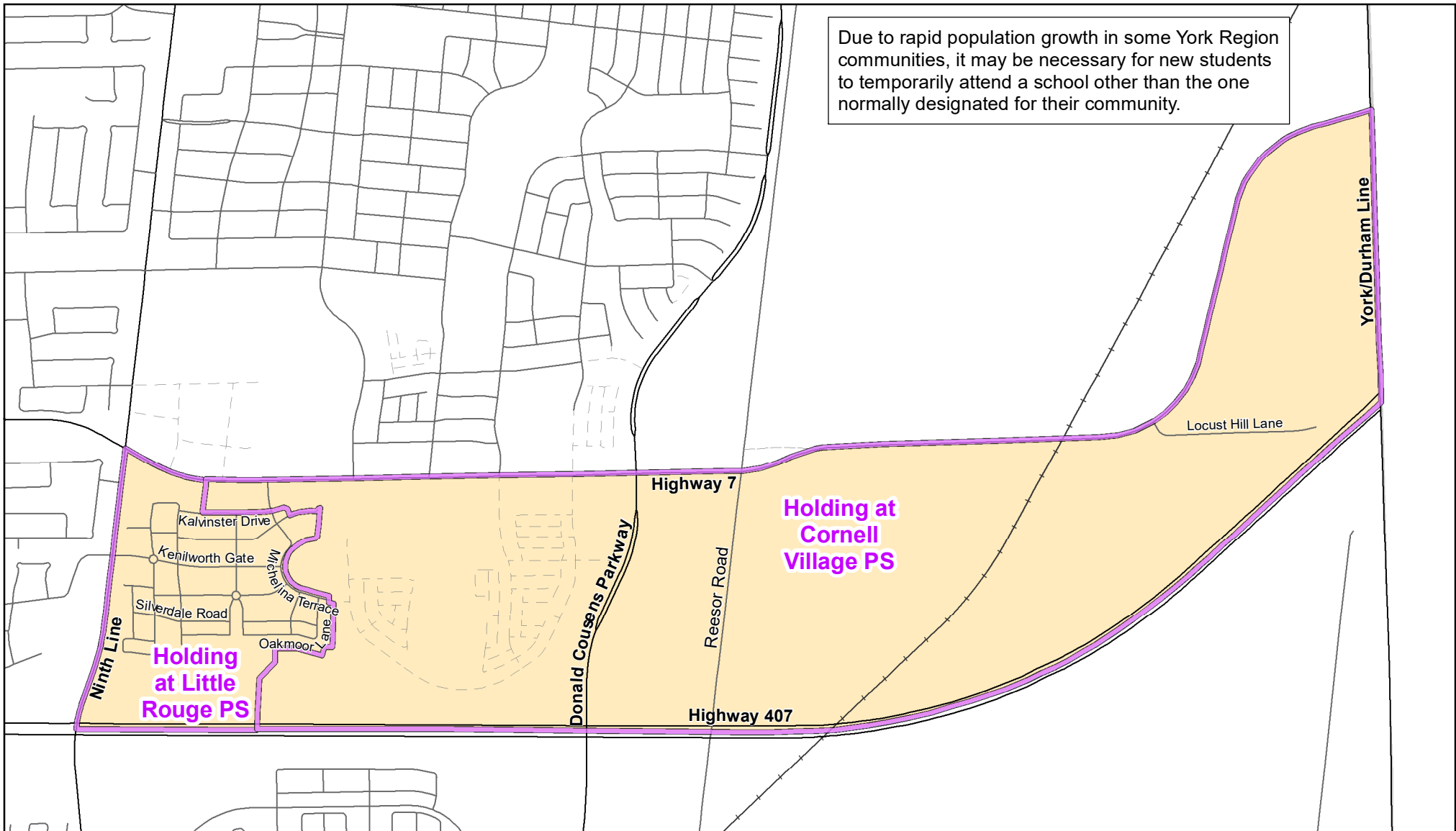
New development in the in the Unnamed Cornell South #5 area will be held at Cornell Village PS.

Boundary Approved: 2011










Map Updated: August 2019

Unnamed Cornell #5 ES, City of Markham

Due to rapid population growth in some York Region communities, it may be necessary for new students to temporarily attend a school other than the one normally designated for their community.



Legend

 Elementary School	 School Boundary	 Urban Road	
 Secondary School	 Holding Area	 Regional Road	
	 Railway	 Proposed Road	

Notes

Students living in the Unnamed Cornell #5 ES boundary have been designated to hold at Cornell Village PS and Little Rouge PS, Please see map for details.

Boundary Approved: March 2014

Map Updated: August 2019