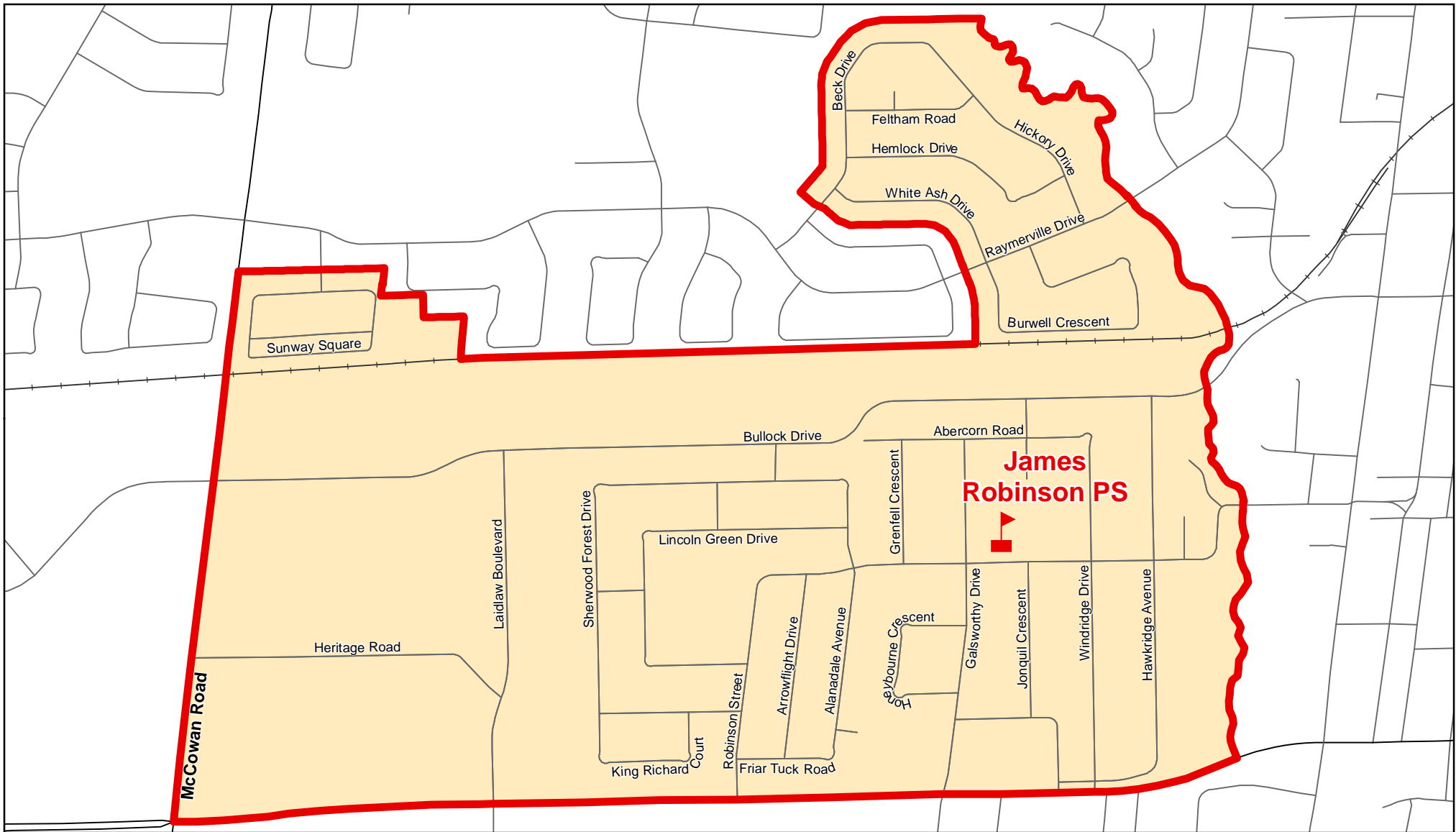










James Robinson PS, City of Markham



Legend

- | | | |
|---|---|---|
|  Elementary School |  School Boundary |  Urban Road |
|  Secondary School |  Holding Area |  Regional Road |
| |  Railway |  Proposed Road |



Notes

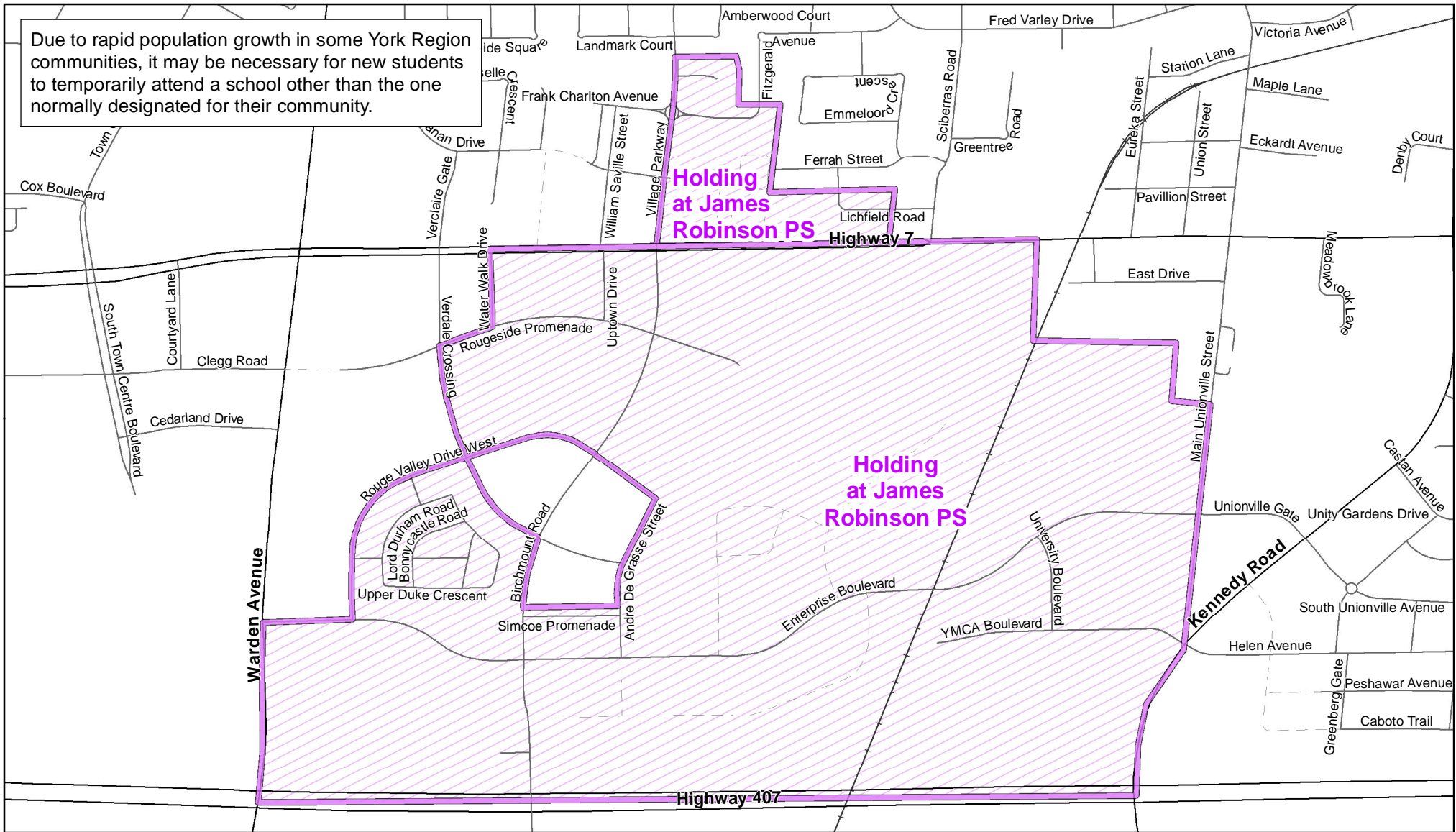
James Robinson PS accommodates Grades 7 to 8 students from Roy H. Crosby PS. A portion of the Parkview PS and Unnamed Markham Centre ES boundary will be held at James Robinson PS.

Boundary Approved: 2003

Map Updated: December 2023

Holding Area at James Robinson PS, City of Markham

Due to rapid population growth in some York Region communities, it may be necessary for new students to temporarily attend a school other than the one normally designated for their community.



Legend

	Elementary School		School Boundary		Urban Road
	Secondary School		Holding Area		Regional Road
			Railway		Proposed Road

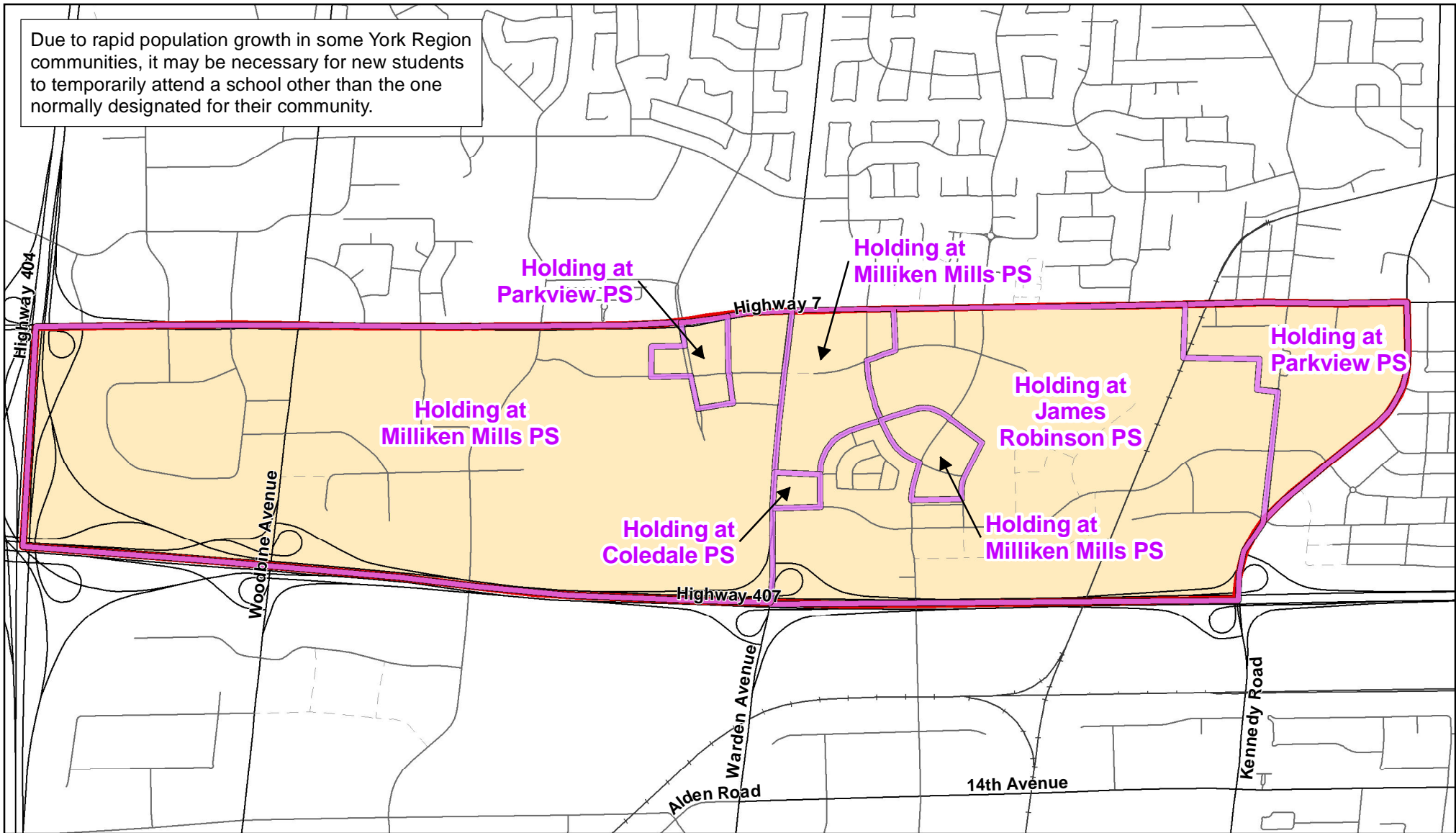
Notes

Holding area noted above will be held at James Robinson PS. Please see map for details.









Map Updated: December 2023

Unnamed Markham Centre ES, City of Markham

Due to rapid population growth in some York Region communities, it may be necessary for new students to temporarily attend a school other than the one normally designated for their community.



Legend

 Elementary School	 School Boundary	 Urban Road
 Secondary School	 Holding Area	 Regional Road
	 Railway	 Proposed Road

Notes

Students living in the Unnamed Markham Centre ES boundary have been designated to hold at Coledale PS, James Robinson PS, Milliken Mills PS and Parkview PS.

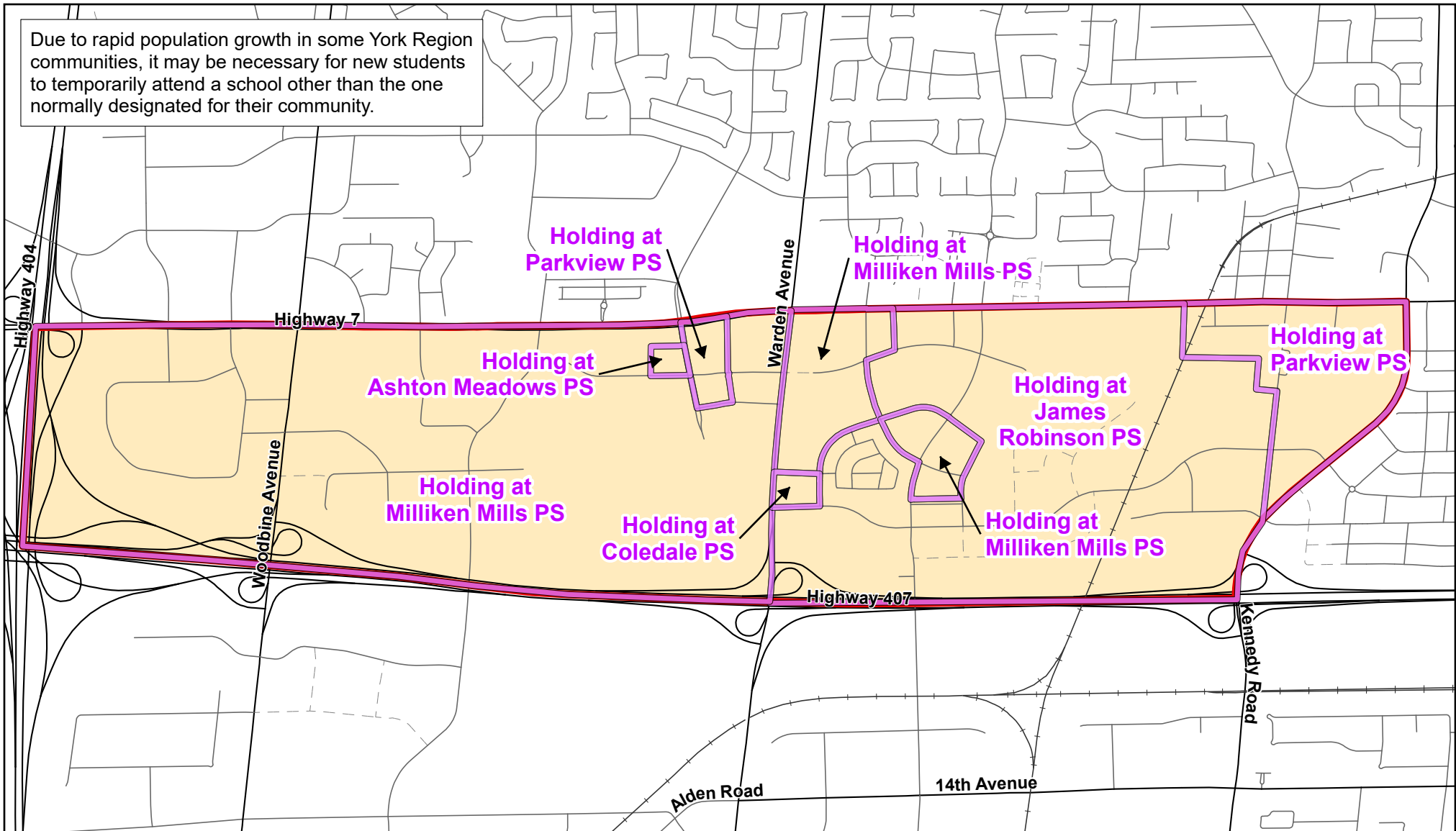
Boundary Approved: June 2013

Map Updated: December 2023









Unnamed Markham Centre ES, City of Markham

Effective for the 2025-2026 School Year

Due to rapid population growth in some York Region communities, it may be necessary for new students to temporarily attend a school other than the one normally designated for their community.



Legend

- | | | |
|---|---|---|
|  Elementary School |  School Boundary |  Urban Road |
|  Secondary School |  Holding Area |  Regional Road |
| |  Railway |  Proposed Road |



Notes

Students living in the Unnamed Markham Centre ES boundary have been designated to hold at Coledale PS, James Robinson PS, Milliken Mills PS, Ashton Meadows PS and Parkview PS.

Boundary Approved: June 2013

Map Updated: January 2025