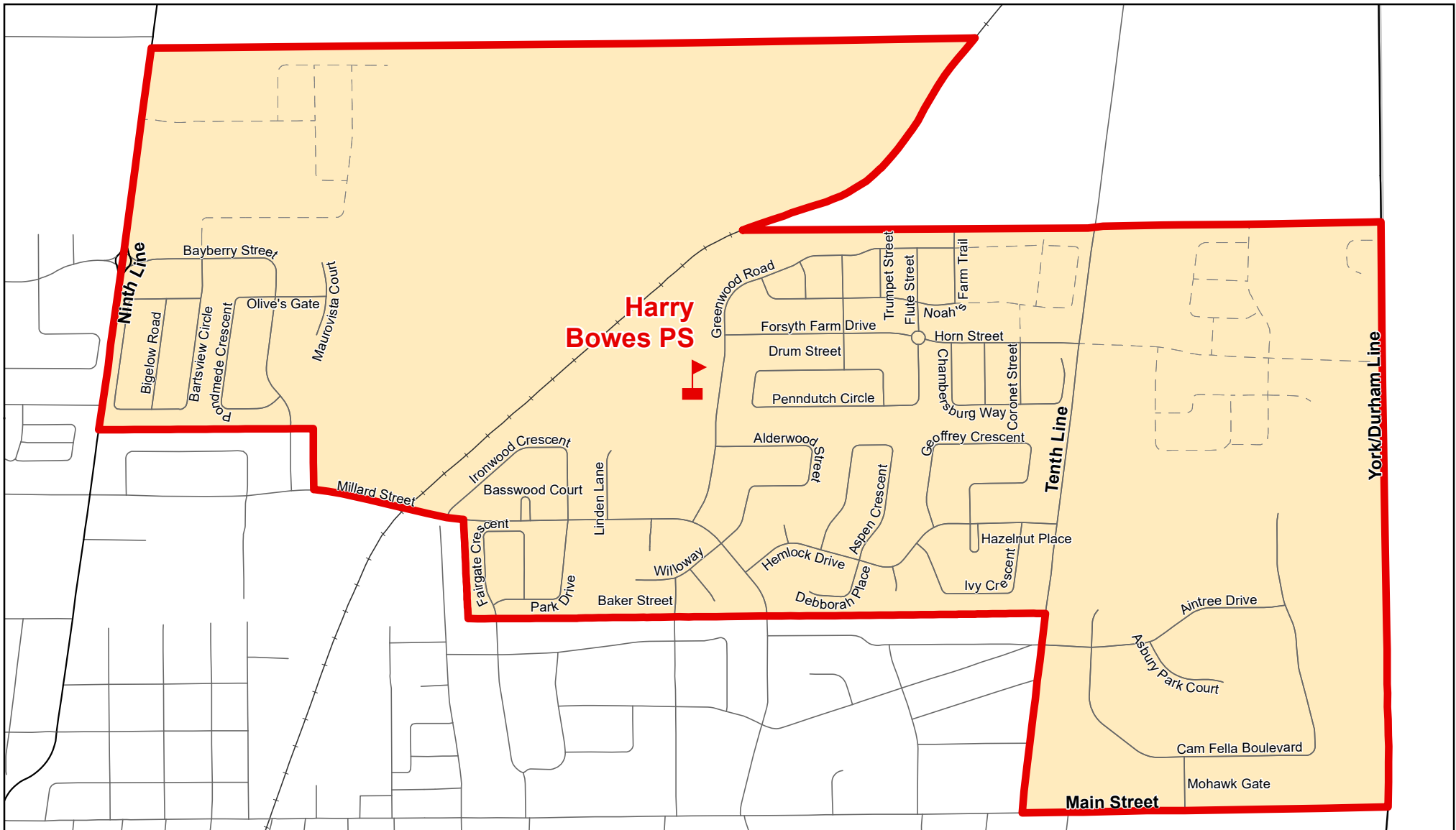











Harry Bowes PS, Town of Whitchurch-Stouffville



Legend

 Elementary School	 School Boundary	 Urban Road
 Secondary School	 Holding Area	 Regional Road
	 Railway	 Proposed Road

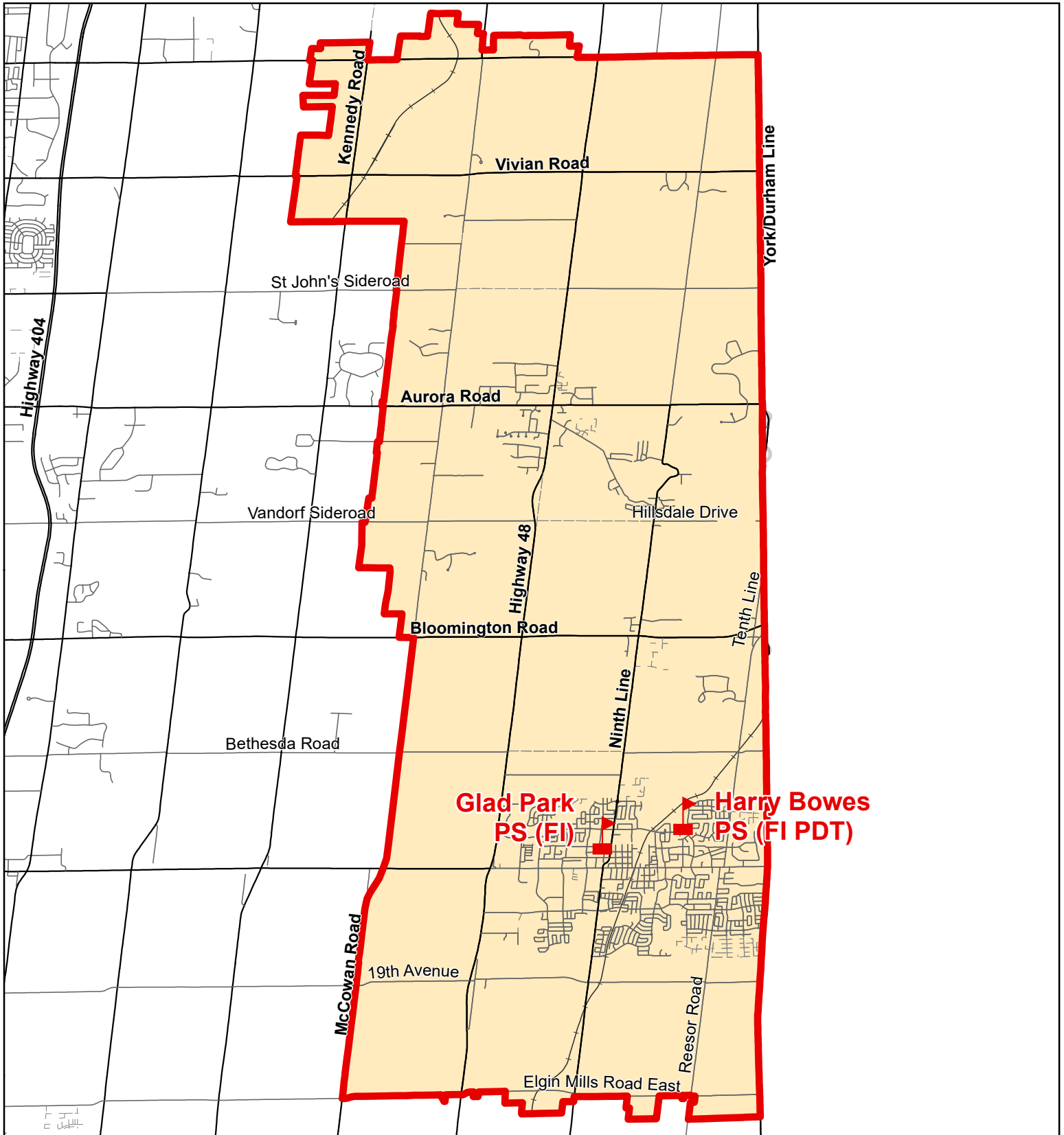


Notes









Boundary Approved: November 2006

Map Updated: August 2019

Harry Bowes PS, Town of Whitchurch-Stouffville (French Immersion Primary Dual Track)



Legend

- | | | | | | |
|---|-------------------|---|-----------------|---|---------------|
|  | Elementary School |  | School Boundary |  | Urban Road |
|  | Secondary School |  | Holding Area |  | Regional Road |
|  | Railway |  | Proposed Road | | |



Notes

PDT = Primary Dual Track
 A complete list of feeder schools can be found at
<http://www.yrdsb.ca/Programs/fi/Pages/Program-Locations.aspx>

Boundary Approved: March 2016

Map Updated: August 2019