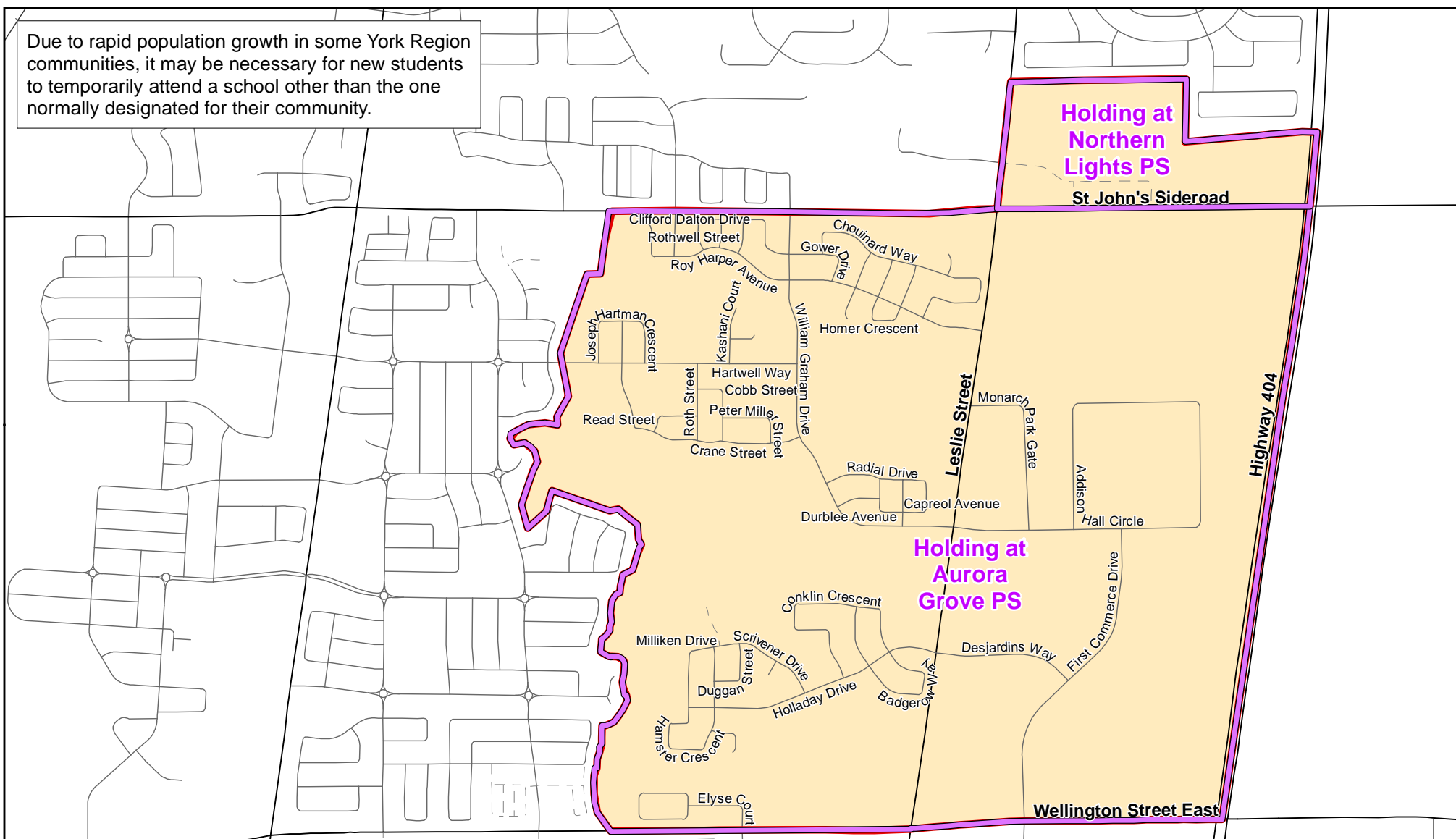










Unnamed Aurora 2C ES, Town of Aurora

Due to rapid population growth in some York Region communities, it may be necessary for new students to temporarily attend a school other than the one normally designated for their community.



Legend

- | | | | | | |
|--|-------------------|---|-----------------|---|---------------|
|  | Elementary School |  | School Boundary |  | Urban Road |
|  | Secondary School |  | Holding Area |  | Regional Road |
| | |  | Railway |  | Proposed Road |

Notes

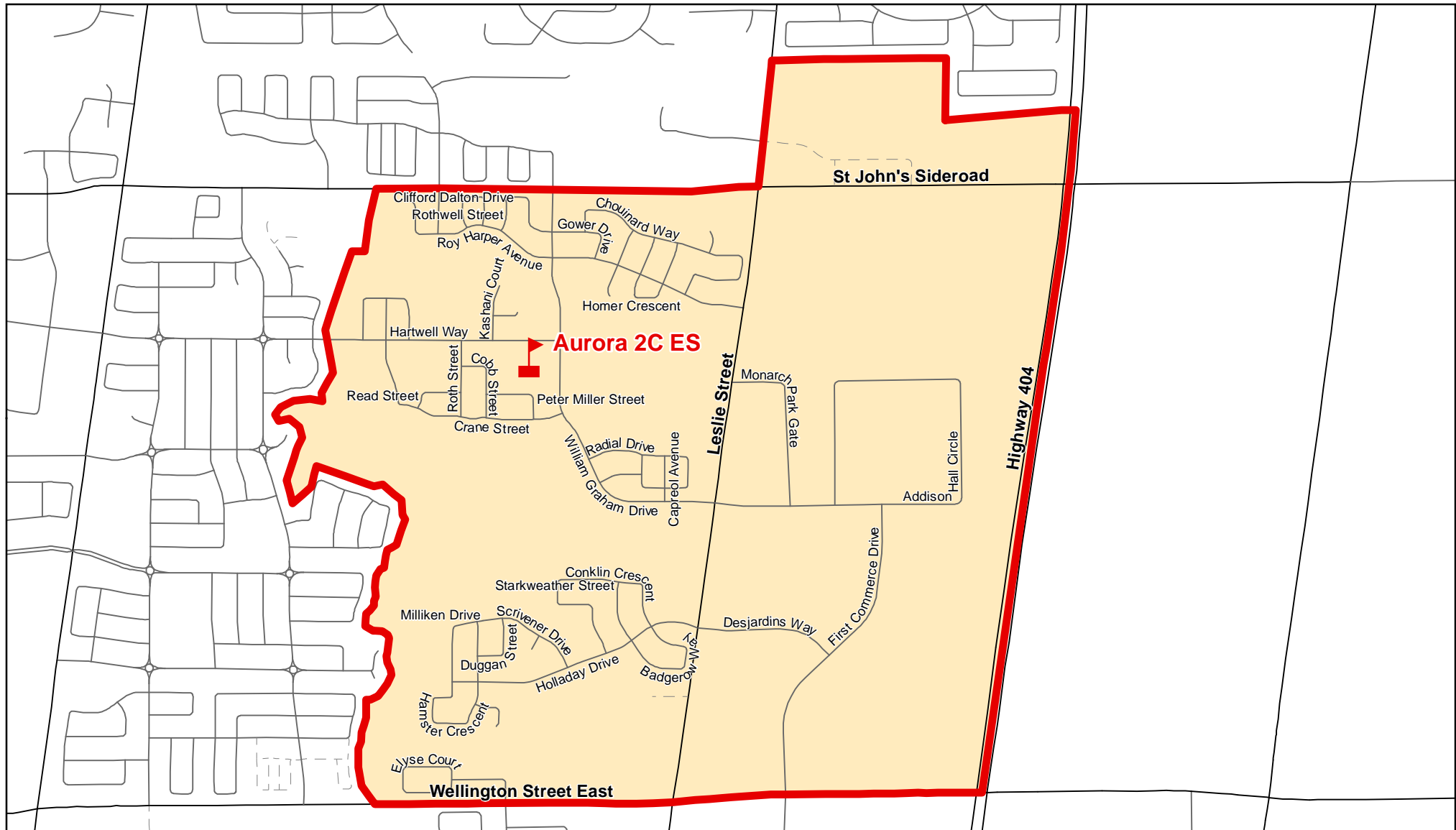
Students living in the Unnamed Aurora 2C ES boundary have been designated to hold at Aurora Grove PS and Northern Lights PS.

Boundary Approved: May 2022









Map Updated: August 2022

Unnamed Aurora 2C ES, Town of Aurora

Effective for the 2024-2025 School Year



Legend

- | | | |
|---|---|---|
|  Elementary School |  School Boundary |  Urban Road |
|  Secondary School |  Holding Area |  Regional Road |
| |  Railway |  Proposed Road |



Notes

The new Unnamed Aurora 2C ES will open in September 2024 at Hartwell Way and William Graham Drive in Aurora. For more information, please see our New and Replacement Schools webpage: <https://www2.yrdsb.ca/board-plans/new-and-replacement-schools>

Boundary Approved: May 2022

Map Updated: January 2024