

8 CLASSROOM PORTABLE COMPLEX

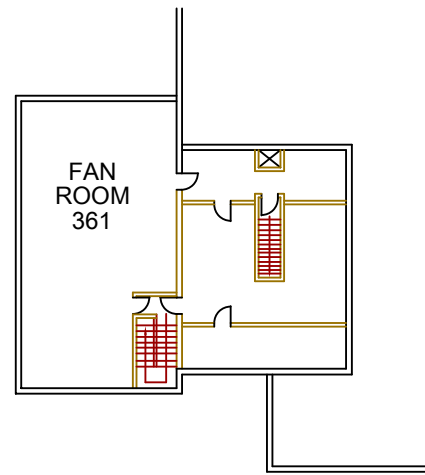
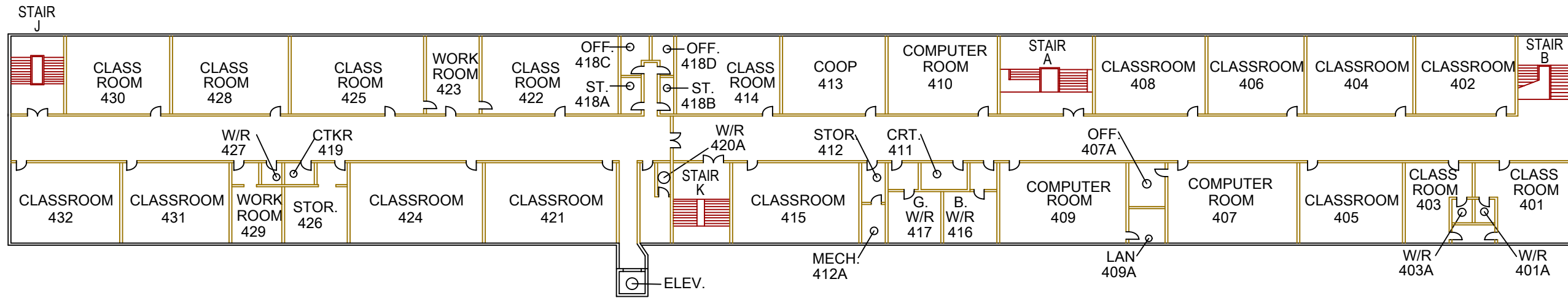
3	OCT. 14	FMIS UPDATE
2	NOV. 07	FMIS UPDATE
1	JAN. 07	FMIS UPDATE
NO.	DATE	DESCRIPTION

REVISIONS

DRAWN BY	SS	SCALE	NTS
CH'D BY		DWG.No.	N105-1
DATE	NOV./2007		



GROUND FLOOR PLAN of HURON HEIGHTS SECONDARY SCHOOL



AREA ABOVE ROOMS 231 & 232

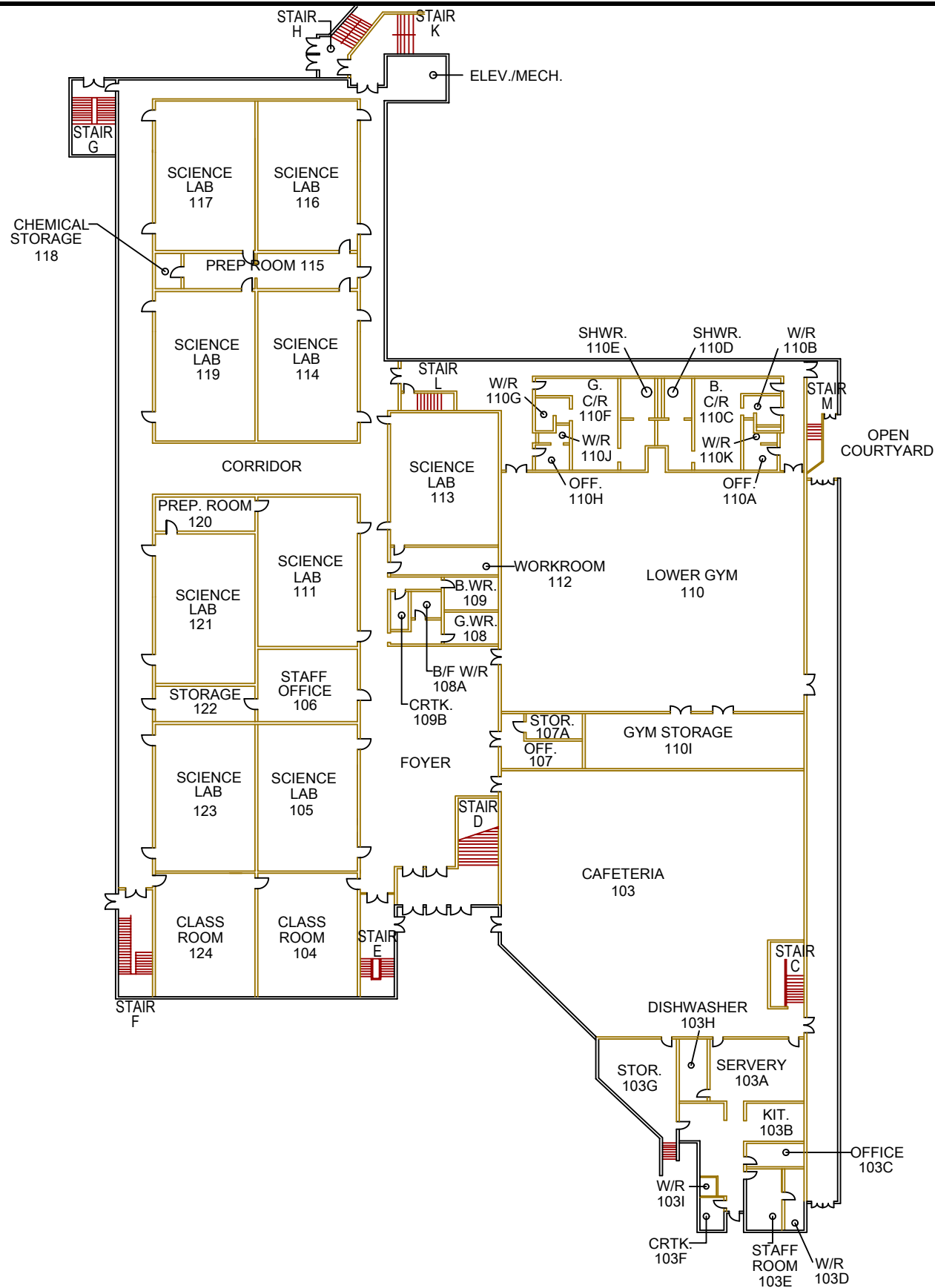
NO.	DATE	DESCRIPTION
2.		
1.	OCT. /14	FMIS UPDATE
1.	NOV. /07	LAYER UPDATE

REVISIONS

DRAWN BY	SS	SCALE	NTS
CH'D BY	SS	DWG.No.	N105-2
DATE	NOV. /07		



SECOND FLOOR PLAN of
HURON HEIGHTS SECONDARY SCHOOL



NO	DATE	DESCRIPTION
2.	OCT. /14	FMIS UPDATE
1.	NOV. /07	FMIS UPDATE

REVISIONS

DRAWN BY	SS	SCALE	NTS
CH'D BY		DWG.No.	
DATE	NOV. 07		N105-B



LOWER LEVEL PLAN of
HURON HEIGHTS SECONDARY SCHOOL